

City of Goshen

Americans with Disabilities Act Transition Plan: Pedestrian Facilities in the Public Right-of-Way



2012

Table of Contents

Introduction.....	1
Transition Plan History and Overview	1
Legal Requirements	2
Identified Obstacles to the Public Right-of-Way	3
Preliminary Evaluation.....	3
Detailed Evaluation	3
Methods to Removing Barriers – Policies & Priorities	4
Barrier Removal Priorities	4
Location Priority	4
Accessibility Condition	4
Priority Rank	5
Public Complaint Process	5
New Construction & Alterations	5
Schedule	6
Responsible Individual	6
Public Input.....	6
Attachment A	7
Attachment B	11
Attachment C	13
Attachment D.....	15

INTRODUCTION

The purpose of this plan is to ensure that the City of Goshen creates reasonable, accessible paths of travel in the public right-of-way for everyone, including people with disabilities. The City of Goshen has made a significant and long-term commitment to improving the accessibility of their pedestrian facilities. The Transition Plan identifies physical barriers and prioritizes improvements that should be made throughout the City of Goshen. This Transition Plan describes the existing policies and programs to enhance the overall pedestrian accessibility.

TRANSITION PLAN HISTORY AND OVERVIEW

In 1992, the City of Goshen completed an ADA Transition Plan for architectural barriers in their buildings, facilities, and programs. Also since 1992, the City has had an active Sidewalk Replacement Program.

The Goshen Common Council passed Resolution 2005-52 dated October 5, 2005, establishing certain priorities for the improvement of sidewalks in the City of Goshen. The Goshen Common Council gave priority to areas designated as walk routes to the Goshen elementary schools, areas in City parks, and East Lincoln Avenue from the railroad tracks east to the city limits for the repair of existing sidewalks or the construction of new sidewalks where no sidewalks exist.

In October 2005, the Goshen Common Council instructed the Goshen Engineering Department to conduct an inventory of the condition of city sidewalks and to identify the areas where no sidewalks exist. The Engineering Department completed the sidewalk inventory in 2010.

The Goshen Common Council typically appropriates \$100,000 in County Economic Development Income Tax (CEDIT) funds which are intended to be used for sidewalk installation and repair projects each year.

In addition to the funds appropriated by the Common Council, the City has certain grant funds, tax increment financing (TIF) funds from the Goshen Redevelopment Commission, or other funds available for certain sidewalk installation and repair.

The City offers residents funding assistance in the amount of fifty percent (50%) of the costs for sidewalk installation or repair through the City Sidewalk-Curb Reconstruction Program to be administered by the Goshen Engineering Department.

It is the City's policy to install ADA ramps at intersections where none exist on existing sidewalks when resurfacing adjacent streets as part of the resurfacing project.

It is the City's policy to install new and/or repair existing sidewalks when reconstructing adjacent streets as part of the reconstruction project.

It is the City's policy to request that all new residential and commercial projects include the installation of sidewalks.

LEGAL REQUIREMENTS

The federal legislation known as the American with Disabilities Act (ADA), enacted on July 26, 1990, provides comprehensive civil rights protections to persons with disabilities in the areas of employment, state and local government services, and access to public accommodations, transportation, and telecommunications

Title II specifically applies to "public entities" (state and local governments) and the programs, services, and activities they deliver. Title II Article 8, requires public entities to take several steps designed to achieve compliance. The plan shall, at a minimum includes:

- 1.A list of the physical barriers in a public entity's facilities that limit the accessibility of its programs, activities, or services to individuals with disabilities.
- 2.A detailed outline of the methods to be utilized to remove these barriers and make the facilities accessible.
- 3.The schedule for taking the necessary steps to achieve compliance with Title II.
- 4.The name of the official responsible for the plan's implementation.

Transition plans provide a method for a public entity to schedule and implement ADA required improvements to existing streets and sidewalks. Before a transition plan can be developed, an inventory of the current curb ramps and sidewalks must be developed.

IDENTIFIED OBSTACLES TO THE PUBLIC RIGHT-OF-WAY

The City of Goshen has a two-tiered system to identify and assess obstacles in the public right of way: a Preliminary Evaluation and a Detailed Evaluation. The barriers used in the evaluations are based on the *Accessibility Guidelines for Pedestrian Facilities in the Public Right-of-Way* (ADA Guidelines) from the U.S. Architectural and Transportation Barriers Compliance Board.

PRELIMINARY EVALUATION

The first tier is a Preliminary Evaluation of the intersections. The purpose of this evaluation is to determine which intersections are obviously non-compliant to the ADA Guidelines and to get a comprehensive overview of the complete pedestrian network. The preliminary inventory evaluates three (3) criteria for curb ramps and three (3) criteria for sidewalks:

Curb Ramps

1. Is there a curb ramp?
2. Does the curb ramp have a color contrasting detectable warning?
3. Does the curb ramp have a clear landing at the top of the ramp?

Sidewalks

1. Is there a continuous clear space for pedestrian access?
2. Does the sidewalk appear to provide adequate passing zones?
3. Does the sidewalk appear to be smooth without grade breaks?

The Preliminary Evaluation utilizes aerial and street-level photography to view each intersection. The criteria used can be seen on these aerials and are key design components to determine ADA compliance. If the curb ramps and sidewalks do not meet the criteria, then that intersection does not need further evaluation because it is obviously non-compliant with the ADA Guidelines. If it did meet the criteria, then that intersection would be “potentially compliant” and would need a Detailed Evaluation to determine if it fully complies with the ADA Guidelines.

DETAILED EVALUATION

The second tier is a Detailed Evaluation of the intersections identified as “potentially compliant” during the Preliminary Evaluation. This requires fieldwork at the intersection and measuring of specific physical attributes, such as width, running slope, and gaps in the curb ramp or sidewalk, to determine compliance to the identified ADA barriers. For a description of the identified barriers see Attachment A. When the data is gathered, it is

recorded into an intersection database¹. The result from this evaluation is a detailed understanding of the ADA barriers at that intersection.

METHODS TO REMOVING BARRIERS – POLICIES & PRIORITIES

The City of Goshen utilizes many different approaches in removing barriers in the public right-of-way, including proactively identifying and eliminating the barrier, responding to public complaints, and ensuring the appropriate design and build-out of new construction following the most recent design guidelines.

BARRIER REMOVAL PRIORITIES

The City of Goshen bases barrier removal priorities on two factors: location and the accessibility condition of the intersection.

Location Priority

According to the *Accessible Rights-of-Way: A Design Guide*, “the DOJ regulation imposes a specific construction requirement...specifies a priority for locating (curb ramps) at: State and local government offices and facilities; transportation; places of public accommodation; places of employment; and other locations.” Following this guidance, the City identified its location priority as follows:

1. Intersections serving government facilities,
2. Intersections serving commercial and employment centers, and
3. Intersections serving other areas.

Accessibility Condition

Using the data from the Preliminary Evaluation and the Detailed Evaluation, an accessibility condition, or Access Grade, can be determined. Points are assigned to the identified ADA barriers and calculated for each intersection. This will give the intersection an overall Condition Score for accessibility. The Access Grade assesses the Condition Score out of the total possible points and assigns a letter grade. This letter grade is A through E, A being the most accessible and E being the least accessible.

¹ The database is quite large and is constantly updated; it is not feasible for it to be included in the text of this ADA Transition Plan. The database may be made available for public review by advanced written request to the ADA Coordinator.

Priority Rank

In order to determine the overall priority of an intersection, or Priority Rank, the City uses the following matrix to match the location priority to the Access Grade.

	Location Priority		
	1	2	3
Access Grade	Locations serving Government Facilities	Locations serving Commercial & Employment Centers	Locations serving Other Areas
E	1E	2E	3E
D	1D	2D	3D
C	1C	2C	3C
B	1B	2B	3B
A	1A	2A	3A

Priority Rank Levels

High	Medium	Low
------	--------	-----

The City of Goshen determines the priority of improvements by identifying which of the groupings are high, medium, or low priorities. A listing of priority intersections and a map,² that shows which intersections are high, medium, and low priorities for barrier removal, are in Attachment B.

PUBLIC COMPLAINT PROCESS

The public complaint process is an integral part of the Transition Plan. Public complaints or requests may often drive the prioritization of improvements. To file a complaint or a request regarding accessibility of a sidewalk or curb ramp, contact the ADA Coordinator in writing and describe the issue in detail, including the location. The ADA Coordinator will route this information to the appropriate City of Goshen department for inspection and possible action. That department will then respond to the ADA Coordinator with its findings, and the ADA Coordinator will record the formal response and reply to the complainant/requestor. All complaints or requests will be kept on file and will include the response. Attachment C is a copy of the City of Goshen's public Grievance Procedure for Pedestrian Facilities in the Public Right-of-Way.

NEW CONSTRUCTION & ALTERATIONS

In order to ensure the correct design of curb ramps, sidewalks, and crosswalks in new construction and alterations, the City of Goshen has adopted the *Accessibility Guidelines for Pedestrian Facilities in the Public Right-of-Way* (see Attachment C for a copy of the

² The map is constantly updated and may be currently out-of-date from this plan. An updated map may be made available for public review by advanced written request to the ADA Coordinator.

resolution). Whenever there is an intersection improvement project or new construction project, any affected curb ramps, sidewalks, and crosswalks will be rebuilt to these ADA design guidelines, where feasible and reasonable.

SCHEDULE

As opportunity allows, the City of Goshen will make efforts to improve the ADA Accessibility of pedestrian facilities in the public right-of-way. As stated in the *Accessibility Guidelines for Pedestrian Facilities in the Public Right-of-Way*, “compliance is required to the extent practicable within the scope of the project.” There will be times when it is technically infeasible to provide technical compliance: for example, if clear space at the top of the ramp is obstructed by a building or the slope of a hill is so extreme as to prevent a reasonable slope for a ramp in both directions. The inventory process may not account for such situations and could show a high-priority rating when all feasible actions have been taken.

Additionally, given a program as broad and comprehensive as the City of Goshen’s pedestrian network, the City of Goshen will follow the concept of Program Access under Title II of the ADA. Program Access does not necessarily require a public entity to make each of its existing facilities accessible to and usable by individuals with disabilities, as long as the program as a whole is accessible. Under this concept, the City of Goshen may choose not to install a sidewalk at some locations (or to install them as a lower priority later), as long as a reasonable path of travel is available even without the sidewalk.

RESPONSIBLE INDIVIDUAL

The official responsible for the implementation of the City of Goshen’s ADA Transition Plan for the pedestrian facilities in the public right-of-way is:

Patricia D. “Patty” Morgan
Human Resources Manager
204 East Jefferson St., Suite 3
Goshen, IN 46528

Email: humanresources@goshencity.com
Phone: (574) 534-8475
Fax: (574) 534-2410
TTY: (574) 534-3185

PUBLIC INPUT

The City of Goshen provided opportunities for individuals to comment on this Transition Plan, which included:

- Document copies available and notices sent to local public libraries
- Document made available on the City of Goshen’s website
- Open house and presentation at a public meeting on June 4, 2012

The City of Goshen published legal notices in the major newspaper(s), The Goshen News starting on May 11, 2012. The legal notices announced the availability of the Transition Plan draft at the local public library with easy public access. These notices also provided instructions regarding the timetable for comments and where to send them. Public comments were accepted for a period of no less than 30 days, ending June 15, 2012. Public comment form is available on Attachment D.

Formal adoption of the Transition Plan took place on June 18, 2012. It will be available on the web and by written formal request to the ADA Coordinator.

ATTACHMENT A

1.ADA GUIDELINES USED IN DETAILED EVALUATION

2.EVALUATION FORM

ADA GUIDELINES USED IN DETAILED EVALUATION

Curb Ramps

In evaluating the accessibility of existing curb ramps, the following factors were considered:

1. Is there a curb ramp?
2. Is there a curb ramp where a sidewalk crosses a street?
3. What type of curb ramp?
 - a. Perpendicular curb ramp
 - b. Parallel curb ramp
 - c. Blended transitions
4. Is the width of the curb ramp at least 4 feet wide (excluding flares)?
5. Are there detectable warnings properly installed where a curb ramp or blended transition connects to a street?
6. Is the running slope greater than 5% but less than 8.3% (blended transition 5% maximum)?
7. Is the cross slope less than 1%?
8. Is the landing a minimum of 4 feet x 4 feet?
9. Is the surface of the curb ramp or blended transition firm, stable, and slip resistant and clear of gratings, access covers, and other appurtenances?
10. Is the grade break at the top and bottom of the ramp flush and not located on the surface of the curb ramp, landing, or gutter areas?
11. Is the counter slope of the gutter or street at the foot of the curb ramp less than 5%?
12. Is the clear space beyond the curb face at least 4' x 4'?
13. If the curb ramp is perpendicular, is the slope of the flared sides less than 10% where a pedestrian path crosses the curb ramp or if the sides are returned, are they protected from cross travel?

Sidewalks

In evaluating the accessibility of existing sidewalks, the following factors were considered:

1. Is there a sidewalk at each corner?
2. Is there at least 4 feet of continuous and unobstructed clear width of a sidewalk (excluding the curb width)?
3. If the continuous width is less than 5 feet, are the passing spaces at least every 100 feet along the sidewalk that are 5 feet wide or greater?
4. Is the cross slope of the sidewalk less than 1%?
5. Where the sidewalk is adjacent to the street, does the grade of the sidewalk not exceed the general grade of the street?
6. Is the surface of the sidewalk firm, stable, and slip resistant?
7. Are any gaps in the surface less than ½ inch?
8. Is the sidewalk clear of grates or if there is a grate:
 - a. are the openings no more than ½ inch wide and
 - b. do the elongated openings run perpendicular to the direction of travel?
9. Is the sidewalk clear of protruding objects? If there is a protruding object is:
 - a. the leading edge of that object less than 17 inch and more than 80 inch above the ground, or
 - b. the protrusion less than 4 inches into the travel path of the sidewalk, or
 - c. a barrier is provided no more than 17 inches from the ground where the vertical clearance is less than 80 inches.

Crosswalks

In evaluating the accessibility of existing crosswalks, the following factors were considered:

1. Is there a crosswalk that connects two sidewalks across a street?
2. Is the width of the marked crosswalk at least 6 feet?
3. Does the cross slope of the crosswalk meet the following guidelines:
 - a. If the crosswalk is crossing a street with a stop control, is the cross slope less than 1%?
 - b. If the crosswalk is crossing a street without a stop control, is the cross slope less than 5%?
4. Is the running slope of the crosswalk less than 5%?
5. If the crosswalk crosses a median, is the length of the median at least 6 feet and does it contain detectable warnings located at curb line or edge of the roadway?
6. If the intersection signalized, does it have a pedestrian signal, if so, does the pedestrian signal phase allow enough time for a walking speed of 3.5 ft/sec?

LPA: _____ N/S: _____ E/W: _____ Ins: _____ Date: _____ ID: _____

City of Goshen| Attachment A

ATTACHMENT B

1.ADA PRIORITIES MAP

2.PRIORITY LISTING OF INTERSECTIONS

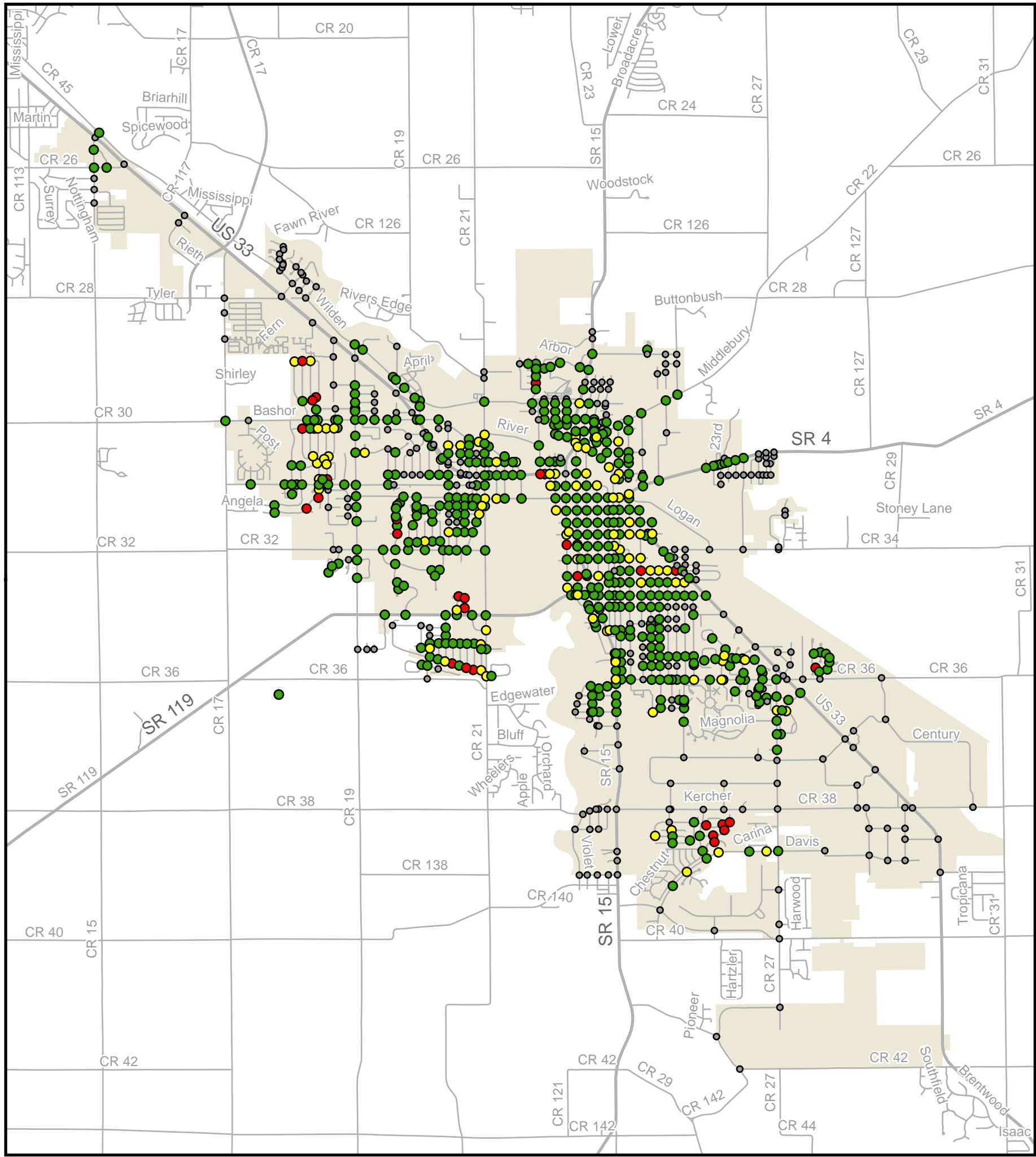
ADA Priorities

City of Goshen



Coordinate grid is based on Indiana East State Plane Coordinate System 1983 North American Datum.

Information shown on this map is not warranted for accuracy or merchantability. Further reproduction or distribution of this material is not authorized without the expressed written permission of MACOG.



Legend

- Low Priority
- Medium Priority
- High Priority
- No Sidewalks



Date Printed: 11/5/2013

Source:MACOG ADA Database

F:\GIS\Working\ADA\ADA Intersection.mxd

Priority Matrix

Goshen

Total Intersection Per Priority				Legend
	1	2	3	
Access Grade	Locations serving Government Facilities	Locations serving Commercial & Employment Centers	Locations serving Other Areas	
E	0	0	25	
D	4	6	41	
C	24	22	94	High: <div></div>
B	35	48	142	Med: <div></div>
A	15	53	79	Low: <div></div>

Ranking Intersections by Priority

High 29						
ID	N/S Street	E/W Street	Zone	Condition	Priority	Type of Evaluation
2014990	S Silverwood Lane	Ashley Court	Other	33.3	3E	Preliminary
2013079	Tramore Circle	Colorado Street	Other	33.3	3E	Preliminary
2016332	Leana Drive	Abbingtion/Crosshaven C	Other	39.2	3E	Preliminary
2015057	Danbury Drive	Sheridan Drive	Other	40.0	3E	Preliminary
2015044	William Drive	Liberty Court	Other	43.3	3E	Preliminary
2013076	Tramore Circle	Colorado Street	Other	43.3	3E	Preliminary
2016314	Leana Drive	Lucerne Drive	Other	44.2	3E	Preliminary
2015009	Crimson Leaf Drive	Harvest Drive	Other	44.2	3E	Preliminary
2017004	Michigan Avenue	Bluegrass Court	Other	44.2	3E	Preliminary
2022511	Red Blossom Drive	Harvest Drive	Other	44.2	3E	Preliminary
2016641	Sweet Clover Drive	Harvest Drive	Other	44.2	3E	Preliminary
2017613	Spring Brooke Drive	Spring Brooke Drive	Other	44.2	3E	Preliminary
2015152	Colonial Manor Drive	William Drive	Other	44.2	3E	Preliminary
2015115	Kousa Court	Redspire Boulevard	Other	45.0	3E	Preliminary
2015303	S Silverwood Lane	Howard Court	Other	45.0	3E	Preliminary
2016334	Lucerne Drive	Rosemare Court	Other	45.0	3E	Preliminary
2017455	Wynnewood Court	Colorado Street	Other	45.0	3E	Preliminary
2015135	Mt Vernon Drive	Independence/Yorktown	Other	45.0	3E	Preliminary
2017221	Michigan Avenue	Fescue Court	Other	45.0	3E	Preliminary
2013043	Larimer Drive	Copley Court	Other	45.0	3E	Preliminary
2015065	Redspire Boulevard	Nature View Court	Other	45.0	3E	Preliminary
2016635	Copley/Trenton Court/PI	Abbey Court	Other	45.0	3E	Preliminary
2013051	Oxford Court	Brixworth/Trenton Lane	Other	45.0	3E	Preliminary

Goshen

2016560	Emerson Street	W Douglas Street	Other	46.7	3E	Preliminary
2021702	Eagle Drive	Edward Drive	Other	49.2	3E	Preliminary
2016529	S 14th Street	E Reynolds Street	Government	56.7	1D	Preliminary
2016946	S 10th Street	E Reynolds Street	Government	56.7	1D	Preliminary
2017115	N 1st Avenue	W Pike Street	Government	61.7	1D	Preliminary
2016671	S 3rd Street	W Monroe Street	Government	61.7	1D	Preliminary
Med 93						
ID	N/S Street	E/W Street	Zone	Condition	Priority	Type of Evaluation
2016049	Pine Manor Avenue	Bayberry Drive	Other	52.5	3D	Preliminary
2017088	River Avenue	Chicago Avenue	Commercial	53.3	2D	Preliminary
2017544	Winsted Drive	Kentfield Way Drive	Other	53.3	3D	Preliminary
2016251	Evergreen Lane	Noelwood Drive	Other	54.2	3D	Preliminary
2015113	Mt Vernon Drive	Revere Drive	Other	54.2	3D	Preliminary
2021658	Mintcrest Drive	Harvest Drive	Other	55.0	3D	Preliminary
2015327	Parkwood Court	Parkwest Drive	Other	55.0	3D	Preliminary
2015041	Colonial Manor Drive	Edward Drive	Other	55.0	3D	Preliminary
2016564	Emerson Street	W Purl Street	Other	55.0	3D	Preliminary
2017429	Winsted Drive	Kentfield Way Drive	Other	55.0	3D	Preliminary
2021651	Winsted Drive	CR 36 Road	Commercial	55.0	2D	Preliminary
2015112	Redspire Boulevard	Sterling Court	Other	55.8	3D	Preliminary
2016524	S 14th Street	E Douglas Street	Other	55.8	3D	Preliminary
2017077	Huron Street	W Wilkinson Street	Other	55.8	3D	Preliminary
2017013	Chicago Avenue	W Wilkinson Street	Commercial	55.8	2D	Preliminary
2015055	Lexington Drive	Revere Drive	Other	55.8	3D	Preliminary
2015012	Larimer Drive	Brixworth Lane	Other	56.7	3D	Preliminary
2016835	Emerson Street	W Plymouth Avenue	Other	56.7	3D	Preliminary
2016853	S 6th Street	E Douglas Street	Other	56.7	3D	Preliminary
2015164	Revere Drive	Sheridan Drive	Other	56.7	3D	Preliminary
2016539	S 9th Street	E Jefferson Street	Other	56.7	3D	Preliminary
2015053	Hawthorne Drive	Revere Drive	Other	56.7	3D	Preliminary
2017005	N Main Street	Mill Street	Other	57.5	3D	Preliminary
2015145	Lexington Drive	Sheridan Drive	Other	57.5	3D	Preliminary
2016561	S 3rd Street	W Garfield Avenue	Other	57.5	3D	Preliminary
2015020	Glenwood Drive	S James Place	Other	58.3	3D	Preliminary
2017241	N 8th Street	Mercer Avenue	Other	59.2	3D	Preliminary
2017009	N Main Street	W Wilden Avenue	Commercial	59.5	2D	Detailed
2015150	Brandywine Drive	Sheridan Drive	Other	60.0	3D	Preliminary

Goshen

2020764	Northstone Road	Sandlewood Drive	Other	60.0	3D	Preliminary
2015060	Lantern Lane	Edward Drive	Other	60.8	3D	Preliminary
2016941	S 10th Street	E Douglas Street	Commercial	60.8	2D	Preliminary
2016650	Sedgefield Way	Twin Flower Drive	Other	60.8	3D	Preliminary
2016644	Sedgefield Way	Harvest Drive	Other	60.8	3D	Preliminary
2015279	Westmoor Parkway	Park Avenue	Other	61.7	3D	Preliminary
2016792	S Main Street	E Waverly Avenue	Commercial	61.7	2D	Preliminary
2016347	Carina Circle	Regent Street	Other	61.7	3D	Preliminary
2021616	Waterford Circle	Regent Street	Other	61.7	3D	Preliminary
2016782	Wilson Avenue	Burdick Street	Other	61.7	3D	Preliminary
2017578	Canton Drive	Kentfield Way Drive	Other	61.7	3D	Preliminary
2015146	Hawthorne Drive	Danbury/Brandywine Dri	Other	61.7	3D	Preliminary
2017308	N Main Street	Prospect Avenue	Other	61.7	3D	Preliminary
2015420	N Riverside Boulevard	Cosmo Street	Other	61.7	3D	Preliminary
2015030	S Riverside Boulevard	Prairie Avenue	Other	61.7	3D	Preliminary
2015111	Hawthorne Drive	Independence Drive	Other	62.5	3D	Preliminary
2015132	Mt Vernon Drive	Yorktown Drive	Other	62.5	3D	Preliminary
2017238	Cross Street	Crescent Street	Other	62.5	3D	Preliminary
2016971	S 12th Street	E Reynolds Street	Government	63.3	1C	Preliminary
2017310	N Main Street	Middlebury Street	Commercial	64.2	2C	Preliminary
2017347	School Street	Middlebury Street	Government	64.2	1C	Preliminary
2016944	S 9th Street	E Purl Street	Government	65.0	1C	Preliminary
2016807	S 7th Street	Franklin Street	Government	65.0	1C	Preliminary
2017034	Dewey Avenue	West Avenue	Government	65.0	1C	Preliminary
2017324	N 5th Street	Crescent Street	Government	65.0	1C	Preliminary
2016866	S Cottage Avenue	E Monroe Street	Government	65.0	1C	Preliminary
2017129	New Street	W Clinton Street	Government	65.8	1C	Preliminary
2017376	9th Street	E Lincoln Avenue	Commercial	66.7	2C	Preliminary
2016637	CR 21 Road	Professional Drive	Government	66.7	1C	Preliminary
2016979	S 13th Street	E Reynolds Street	Government	67.5	1C	Preliminary
2017458	S 16th Street	CR 36 Road	Government	67.5	1C	Preliminary
2021672	S 3rd Street	S 3rd Street	Commercial	68.3	2C	Preliminary
2016654	CR 21 Road	Ridgeview Court	Commercial	69.2	2C	Preliminary
2016802	S Main Street	Franklin Street	Government	69.2	1C	Preliminary
2017027	N Indiana Avenue	W Lincoln Avenue	Commercial	69.2	2C	Preliminary
2016959	S 9th Street	E Madison Street	Commercial	70.0	2C	Preliminary
2017133	New Street	W Pike Street	Commercial	70.1	2C	Detailed

Goshen

2016673	S 3rd Street	W Madison Street	Government	70.8	1C	Preliminary
2016942	S 10th Street	E Purl Street	Government	70.8	1C	Preliminary
2016879	S Cottage Avenue	E Madison Street	Government	71.6	1C	Detailed
2017032	Huron Street	W Lincoln Avenue	Commercial	71.7	2C	Preliminary
2017280	S 8th Street	E Lincoln Avenue	Commercial	71.7	2C	Preliminary
2017039	Dewey Avenue	Hickory Street	Government	71.7	1C	Preliminary
2017338	N 8th Street	Summit Street	Government	71.7	1C	Preliminary
2013062	Summer Avenue	Cosmo Street	Commercial	71.7	2C	Preliminary
2017281	S Cottage Avenue	E Lincoln Avenue	Commercial	72.1	2C	Detailed
2022434	Ashburn Road	Charlton Court	Commercial	72.5	2C	Preliminary
2017559	S 15th Street	E Douglas Street	Commercial	72.5	2C	Preliminary
2017287	N 6th Street	E Clinton Street	Commercial	72.5	2C	Preliminary
2017322	N 5th Street	E Pike Street	Government	72.5	1C	Preliminary
2017131	N 2nd Street	W Pike Street	Commercial	73.3	2C	Detailed
2016333	Leana Drive	Regent Street	Government	73.3	1C	Preliminary
2017120	S 2nd Street	W Washington Street	Commercial	73.3	2C	Preliminary
2016974	S 11th Street	E Reynolds Street	Government	73.3	1C	Preliminary
2022624	Dierdorff Road	Charlton Court	Commercial	73.3	2C	Preliminary
2016956	S 10th Street	E Madison (US 33) Street	Government	73.9	1C	Detailed
2016721	S Main Street	CR 36 Road	Commercial	74.2	2C	Preliminary
2017285	Crescent/Cottage Street	Bridge Street	Commercial	74.2	2C	Preliminary
2016986	S 11th Street	E Madison Street	Commercial	74.2	2C	Preliminary
2016563	S Main Street	W Monroe Street	Government	75.0	1C	Preliminary
2017085	N Indiana Avenue	River Avenue	Commercial	75.0	2C	Preliminary
2016762	S 8th Street	E Monroe Street	Government	75.0	1C	Preliminary
2016993	N Main Street	Clinton Street	Government	75.0	1C	Detailed
2021636	Goshen College	S 12th Street	Commercial	75.0	2C	Preliminary
Low 466						
ID	N/S Street	E/W Street	Zone	Condition	Priority	Type of Evaluation
2016831	Wilson Avenue	W Plymouth Avenue	Other	64.2	3C	Preliminary
2014973	Braxton Court	Foxbriar Lane	Other	65.0	3C	Preliminary
2016858	S 6th Street	E Garfield Avenue	Other	65.0	3C	Preliminary
2021673	Mountain Ash Lane	Redspire Boulevard	Other	65.0	3C	Preliminary
2015149	Hawthorne Drive	Sheridan Drive	Other	65.8	3C	Preliminary
2015085	Mountain Ash Lane	Tulip Boulevard	Other	65.8	3C	Preliminary
2017577	Elmherst Court	Kentfield Way Drive	Other	65.8	3C	Preliminary
2014971	Bainbridge Place	Amberwood Drive	Other	65.8	3C	Preliminary

Goshen

2017002	Arbor Court	Johnston Street	Other	65.8	3C	Preliminary
2017530	Pembroke Circle	Kentfield Way Drive	Other	65.8	3C	Preliminary
2015002	White Oak Drive	Sandalwood Drive	Other	65.8	3C	Preliminary
2017222	Michigan Avenue	Alfalfa Street	Other	65.8	3C	Preliminary
2017531	Winsted Drive	Auten Court	Other	65.8	3C	Preliminary
2021666	Bainbridge Place	Bainbridge Place	Other	65.8	3C	Preliminary
2016651	Sedgefield Way	Clover Trails Boulevard	Other	65.8	3C	Preliminary
2017223	Michigan Avenue	Ryegrass Court	Other	65.8	3C	Preliminary
2016647	White Blossom Drive	Harvest Drive	Other	66.7	3C	Preliminary
2017191	N 3rd Street	W Wilden Avenue	Other	66.7	3C	Preliminary
2014975	Foxbriar Lane	Foxbriar Lane	Other	66.7	3C	Preliminary
2014974	Braxton Court	Foxbriar Lane	Other	66.7	3C	Preliminary
2017151	Michigan Avenue	Van Glist Drive	Other	66.7	3C	Preliminary
2015349	Maple Court	Hickory Place	Other	66.7	3C	Preliminary
2017142	N 3rd Street	Citizens Avenue	Other	66.7	3C	Preliminary
2015354	West Avenue	West Avenue	Other	66.7	3C	Preliminary
2016778	Wilson Avenue	Murray Street	Other	66.7	3C	Preliminary
2016645	Red Blossom Drive	Twin Flower Drive	Other	66.7	3C	Preliminary
2015005	Red Oak Drive	Harvest Drive	Other	66.7	3C	Preliminary
2017144	N 1st Avenue	Queen Street	Other	66.7	3C	Preliminary
2015290	Sunset Boulevard	W Pike Street	Other	66.7	3C	Preliminary
2015157	Colonial Manor Drive	Homeacres Drive	Other	66.7	3C	Preliminary
2016642	Sweet Clover Drive	Twin Flower Drive	Other	66.7	3C	Preliminary
2016781	Wilson Avenue	W Jackson Street	Other	66.7	3C	Preliminary
2017581	Ashton Court	Kentfield Way Drive	Other	66.7	3C	Preliminary
2017051	N Indiana Avenue	W Clinton Street	Other	66.7	3C	Preliminary
2017543	Pembroke Circle	Kentfield Way Drive	Other	66.7	3C	Preliminary
2017572	Brookfield Court	Kentfield Way Drive	Other	66.7	3C	Preliminary
2014993	Red Oak Drive	Twin Flower Drive	Other	66.7	3C	Preliminary
2017296	N 7th Street	Middlebury Street	Other	67.2	3C	Detailed
2015351	Park Avenue	W Pike Street	Other	67.5	3C	Preliminary
2015283	Parkwest Drive	Longwood Court	Other	67.5	3C	Preliminary
2017522	Garland Drive	Sutton Court	Other	67.5	3C	Preliminary
2015006	Crimson Leaf Drive	Twin Flower Drive	Other	67.5	3C	Preliminary
2017524	Garland Drive	Kentfield Way Drive	Other	67.5	3C	Preliminary
2015137	Congress Drive	Independence Drive	Other	67.5	3C	Preliminary
2017595	Kentfield Way	Woodstone Court	Other	67.5	3C	Preliminary

Goshen

2017551	Hampton Circle	Hampton Circle	Other	67.5	3C	Preliminary
2017534	S 16th Street	Kentfield Way Drive	Other	67.5	3C	Preliminary
2015359	Oatfield Lane	Barley Lane	Other	67.5	3C	Preliminary
2015018	S Wheatland Drive	Barley Lane	Other	67.5	3C	Preliminary
2013099	White Blossom Drive	Twin Flower Drive	Other	67.5	3C	Preliminary
2017169	N 2nd Street	Citizens Avenue	Other	68.3	3C	Preliminary
2016052	Pine Manor Avenue	Noelwood Drive	Other	68.3	3C	Preliminary
2014980	Foxbriar Lane	Amberwood Drive	Other	68.3	3C	Preliminary
2015347	Hickory Place	West Avenue	Other	68.3	3C	Preliminary
2014977	Northstone Drive	Harvest Drive	Other	68.3	3C	Preliminary
2017525	S Main Street	S 5th Street	Other	68.4	3C	Detailed
2017298	N 7th Street	Crescent Street	Other	69.2	3C	Preliminary
2013042	Holaway Court	W Lincoln Avenue	Other	69.2	3C	Preliminary
2017141	N 2nd Street	Citizens Avenue	Other	70.0	3C	Preliminary
2015357	S Wheatland Drive	Rye Court	Other	70.8	3C	Preliminary
2016533	S 11th Street	E Jefferson Street	Other	70.8	3C	Preliminary
2017228	Michigan Avenue	Johnston Street	Other	71.7	3C	Preliminary
2017372	Olive Street	Vinson Court	Other	71.7	3C	Preliminary
2017426	Kentfield Way	Maywood Court	Other	71.7	3C	Preliminary
2015363	S Wheatland Drive	Graceland Court	Other	71.7	3C	Preliminary
2016663	Dewey Avenue	Prairie Avenue	Other	71.7	3C	Preliminary
2017532	S 16th Street	Illinois Street	Other	71.7	3C	Preliminary
2015355	S Wheatland Drive	West Avenue	Other	71.7	3C	Preliminary
2016826	S Main Street	W Purl Street	Other	71.7	3C	Preliminary
2017081	Oakland Avenue	W Wilkinson Street	Other	71.7	3C	Preliminary
2015056	Clarmont Court	Revere Drive	Other	71.7	3C	Preliminary
2014848	S Wheatland Drive	Oatfield Lane	Other	71.8	3C	Detailed
2017167	N 2nd Street	Mill Street	Other	72.5	3C	Preliminary
2016716	Lawndale Place	Gra Roy Drive	Other	72.5	3C	Preliminary
2017161	N New 2nd Street	Citizens Avenue	Other	72.5	3C	Preliminary
2013057	S Summer Street	Prairie Avenue	Other	72.5	3C	Preliminary
2017172	N 3rd Street	Queen Street	Other	72.5	3C	Preliminary
2021627	Weymouth Boulevard	Lucerne Drive	Other	72.5	3C	Preliminary
2017523	Canton Drive	Garland Drive	Other	72.5	3C	Preliminary
2016667	Dewey Avenue	Berkey Avenue	Other	73.3	3C	Preliminary
2017512	Kentfield/Keystone Way	CR 36 Road	Other	73.3	3C	Preliminary
2015014	Maple Court	S James Place	Other	73.3	3C	Preliminary

Goshen

2015024	Bainbridge Place	Bainbridge Place	Other	73.3	3C	Preliminary
2016822	S Main Street	Garfield Avenue	Other	73.3	3C	Preliminary
2014972	S Wheatland Drive	Berkey Avenue	Other	74.2	3C	Preliminary
2016769	S 8th Street	Franklin Street	Other	74.2	3C	Preliminary
2017234	N 8th Street	Cross Street	Other	74.2	3C	Preliminary
2016773	S Main Street	W Jackson Street	Other	75.0	3C	Preliminary
2016759	S 8th Street	E Plymouth Avenue	Other	75.0	3C	Preliminary
2016765	S 8th Street	E Reynolds Street	Other	75.0	3C	Preliminary
2016965	S 12th Street	E Douglas Street	Other	75.0	3C	Preliminary
2017477	Wildwood Court	Mervin Street	Other	75.0	3C	Preliminary
2016328	Pine Manor Avenue	Alana Drive	Other	75.0	3C	Preliminary
2017235	N 9th Street	Cross Street	Other	75.0	3C	Preliminary
2016827	S 5th Street	E Madison Street	Other	75.3	3B	Detailed
2017110	3rd Street	W Lincoln Avenue	Government	75.6	1B	Detailed
2016659	Sunnyfield Drive	Ridgeview Drive	Commercial	75.8	2B	Preliminary
2017294	N 6th Street	Garden Street	Other	75.8	3B	Preliminary
2017670	N 20th Street	E Lincoln Avenue	Commercial	75.8	2B	Preliminary
2017072	Denver Avenue	W Lincoln Avenue	Commercial	75.8	2B	Preliminary
2014995	Mintcrest Drive	Hay Parkway	Other	75.8	3B	Preliminary
2014994	Mintcrest Drive	Timothy Drive	Other	75.8	3B	Preliminary
2016800	S Main Street	E Jackson Street	Other	75.8	3B	Preliminary
2015165	Lee Drive	Bashor Road	Other	75.8	3B	Preliminary
2015087	Tanglewood Drive	W Clinton Street	Other	75.8	3B	Preliminary
2016818	S 6th Street	E Purl Street	Other	75.8	3B	Preliminary
2021638	Woodgate Drive	Keystone Drive	Other	75.8	3B	Preliminary
2017307	N 5th Street	Middlebury Street	Government	75.9	1B	Detailed
2016767	S 8th Street	E Madison Street	Government	76.1	1B	Detailed
2017293	N 5th Street	Garden Street	Other	76.7	3B	Preliminary
2017367	S 9th Street	E Washington Street	Commercial	76.7	2B	Preliminary
2015109	Congress Drive	W Clinton Street	Other	76.7	3B	Preliminary
2016852	S 7th Street	E Douglas Street	Other	76.7	3B	Preliminary
2017068	N Indiana Avenue	W Pike Street	Commercial	76.7	2B	Preliminary
2017076	Denver Avenue	W Pike Street	Commercial	76.7	2B	Preliminary
2015326	N Greene Road	Parkwest Drive	Other	76.7	3B	Preliminary
2016828	S Main Street	Douglas Street	Other	76.7	3B	Preliminary
2017366	S 10th Street	E Washington Street	Commercial	76.7	2B	Preliminary
2016750	S 8th Street	E Douglas Street	Other	77.3	3B	Detailed

Goshen

2017423	S 15th Street	Illinois Street	Other	77.3	3B	Detailed
2017270	S Cottage Avenue	E Washington Street	Other	77.3	3B	Detailed
2016794	S Cottage Avenue	E Lafayette Street	Commercial	77.5	2B	Preliminary
2016860	S 7th Street	E Douglas Street	Other	77.5	3B	Preliminary
2016851	S Cottage Street	E Douglas Street	Other	77.5	3B	Preliminary
2016900	S 9th Street	E Jackson Street	Commercial	77.5	2B	Preliminary
2017625	Bradford Court	Spring Brooke Drive	Other	77.5	3B	Preliminary
2017615	Westbrooke Court	Spring Brooke Drive	Other	77.5	3B	Preliminary
2016749	S Cottage Avenue	E Plymouth Avenue	Other	77.5	3B	Preliminary
2017305	School Street	Crescent Street	Government	77.5	1B	Preliminary
2016887	S 12th Street	New York Street	Other	77.5	3B	Preliminary
2016551	Lismore Drive	Colorado Street	Other	77.5	3B	Preliminary
2017173	N 2nd Street	W Oakridge Avenue	Other	77.5	3B	Preliminary
2016636	S 3rd Street	W Plymouth Avenue	Government	77.5	1B	Preliminary
2017303	N 6th Street	Middlebury Street	Government	77.5	1B	Preliminary
2016766	Wilson Avenue	Canal Street	Other	77.5	3B	Preliminary
2017033	Westfield Avenue	W Pike Street	Commercial	77.5	2B	Preliminary
2015017	Glenwood Drive	Berkey Avenue	Other	77.5	3B	Preliminary
2015289	S Silverwood Lane	Tiffany Court	Other	77.5	3B	Preliminary
2017019	Denver Avenue	W Wilkinson Street	Other	77.5	3B	Preliminary
2016690	Woodward Place	Gra Roy Drive	Other	77.5	3B	Preliminary
2017014	N Chicago Avenue	W Lincoln Avenue	Government	77.5	1B	Preliminary
2015029	S Winter Avenue	Berkey Avenue	Other	77.5	3B	Preliminary
2016668	S 3rd Street	W Purl Street	Other	77.5	3B	Preliminary
2015142	Grant Drive	Sheridan Drive	Other	77.5	3B	Preliminary
2015049	Eagle Drive	William Drive	Other	78.3	3B	Preliminary
2017159	N New 2nd Street	Mill Street	Other	78.3	3B	Preliminary
2017015	Chicago Avenue	W Pike Street	Commercial	78.3	2B	Preliminary
2017341	School Street	Summit Street	Government	78.3	1B	Preliminary
2017143	N 1st Street	W Oakridge Avenue	Government	78.3	1B	Preliminary
2017346	Arehart Street	Middlebury Street	Other	78.3	3B	Preliminary
2017006	N Main Street	Oakridge Avenue	Commercial	78.3	2B	Preliminary
2017265	N Main Street	W Wilkinson Street	Commercial	78.3	2B	Preliminary
2016992	S 3rd Street	W Jefferson Street	Commercial	78.3	2B	Preliminary
2013061	N Harrison Street	Chicago Avenue	Commercial	78.3	2B	Preliminary
2017219	Arbor Court	Johnston Street	Other	78.3	3B	Preliminary
2014845	S Winter Avenue	Prairie Avenue	Other	78.3	3B	Preliminary

Goshen

2015310	S Silverwood Lane	Silverwood Lane	Other	78.3	3B	Preliminary
2017440	Oakleaf Lane	CR 36 Road	Commercial	78.3	2B	Preliminary
2021649	Keystone Drive	Camden Court	Other	78.3	3B	Preliminary
2014847	S Silverwood Lane	Tiffany Court	Other	78.3	3B	Preliminary
2017306	N 5th Street	E Wilden Avenue	Other	78.3	3B	Preliminary
2016687	Woodward Place	High Park Avenue	Commercial	78.3	2B	Preliminary
2017624	Spring Brooke Drive	Kingston Court	Other	78.3	3B	Preliminary
2017380	Olive Street	Middlebury Street	Other	78.3	3B	Preliminary
2016774	S Main Street	Burdick Street	Government	78.3	1B	Preliminary
2017017	N 2nd Street	W Wilkinson Street	Other	78.3	3B	Preliminary
2014979	Amberwood Drive	Berkey Avenue	Other	78.3	3B	Preliminary
2016761	Canal Street	W Plymouth Avenue	Other	78.3	3B	Preliminary
2022665	Hackett Road	Johnston Street	Commercial	78.3	2B	Preliminary
2017441	College Manor Drive	Manor Haus Court	Other	78.3	3B	Preliminary
2017641	Spring Brooke Drive	Willow Court	Other	78.3	3B	Preliminary
2016523	Dewey Avenue	Baker Avenue	Other	78.3	3B	Preliminary
2017500	Keystone Drive	Stratford Court	Other	78.3	3B	Preliminary
2017327	N 6th Street	Garden Street	Other	78.3	3B	Preliminary
2017623	Spring Brooke Drive	Edgebrooke Court	Other	78.3	3B	Preliminary
2017087	Michigan Avenue	W Wilden Avenue	Other	78.3	3B	Preliminary
2015308	S Silverwood Lane	Tiffany Court	Other	78.3	3B	Preliminary
2015302	S Silverwood Lane	Silverwood Lane	Other	78.3	3B	Preliminary
2017231	Alexander Way	Johnston Street	Commercial	78.3	2B	Preliminary
2021661	Northstone Drive	Twin Flower Drive	Other	78.3	3B	Preliminary
2016995	N Main Street	E Pike Street	Government	79.2	1B	Preliminary
2017337	N 7th Street	Summit Street	Other	79.2	3B	Preliminary
2014996	Mintcrest Drive	Twin Flower Drive	Other	79.2	3B	Preliminary
2013083	Lismore Drive	Noelwood Drive	Other	79.2	3B	Preliminary
2016669	S 3rd Street	W Douglas Street	Other	79.2	3B	Preliminary
2017425	Canton Drive	CR 36 Road	Other	79.2	3B	Preliminary
2016771	S 8th Street	New York Street	Other	79.2	3B	Preliminary
2017171	N 2nd Street	Queen Street	Other	79.2	3B	Preliminary
2017097	N Indiana Avenue	Chicago Avenue	Commercial	79.2	2B	Preliminary
2017388	N 9th Street	Middlebury Street	Other	79.2	3B	Preliminary
2017502	Dierdorff Road	Keystone Drive	Commercial	79.2	2B	Preliminary
2016537	S 7th Street	E Jefferson Street	Other	79.2	3B	Preliminary
2017251	S 5th Street	E Washington Street	Government	79.2	1B	Preliminary

Goshen

2017249	N 7th Street	E Lincoln (SR 4) Avenue	Commercial	79.3	2B	Detailed
2017118	N 1st Street	W Wilkinson Street	Other	79.9	3B	Detailed
2017339	N 7th Street	Center Street	Other	79.9	3B	Detailed
2016843	S Main Street	W Monroe Street	Government	80.0	1B	Preliminary
2017507	College Manor Drive	CR 36 Road	Other	80.0	3B	Preliminary
2017000	N Main Street	Walnut Street	Commercial	80.0	2B	Preliminary
2017628	Spring Brooke Drive	Spring Brooke Drive	Other	80.0	3B	Preliminary
2017328	N 5th Street	E Oakridge Avenue	Other	80.0	3B	Preliminary
2017126	N 2nd Street	W Clinton Street	Government	80.0	1B	Preliminary
2016714	S Main Street	High Park Avenue	Commercial	80.0	2B	Preliminary
2016754	S 12th Street	E Plymouth Avenue	Other	80.0	3B	Preliminary
2016531	S Main Street	Jefferson Street	Government	80.7	1B	Detailed
2017024	N 1st Street	River Avenue	Other	80.8	3B	Preliminary
2017237	N 8th Street	Center Street	Other	80.8	3B	Preliminary
2016753	S 11th Street	E Plymouth Avenue	Other	80.8	3B	Preliminary
2016809	S Cottage Avenue	Franklin Street	Government	80.8	1B	Preliminary
2016634	S Indiana Avenue	Berkey Avenue	Government	80.8	1B	Preliminary
2015408	Beaver Lane	CR 30 Road	Commercial	80.8	2B	Preliminary
2016712	S Main Street	Gra Roy Drive	Commercial	80.8	2B	Preliminary
2016872	S 7th Street	E Madison (US 33) Street	Other	81.0	3B	Detailed
2016768	S Main Street	Plymouth Avenue	Other	81.0	3B	Detailed
2016874	S 6th Street	E Madison (US 33) Street	Other	81.6	3B	Detailed
2016527	S Main Street	S 3rd Street	Commercial	81.7	2B	Preliminary
2017119	S 3rd Street	W Washington Street	Government	81.7	1B	Preliminary
2017229	Bermuda Court	Alfalfa Street	Other	81.7	3B	Preliminary
2015090	Tanglewood Drive	Revere Drive	Other	81.7	3B	Preliminary
2016949	S 9th Street	E Douglas Street	Commercial	81.7	2B	Preliminary
2016677	S 8th Street	CR 36 Road	Commercial	81.7	2B	Preliminary
2017475	S 15th Street	CR 36 Road	Other	82.5	3B	Preliminary
2017445	Dierdorff Road	Greencroft Drive	Commercial	82.5	2B	Preliminary
2016815	S Cottage Avenue	E Purl Street	Government	82.5	1B	Preliminary
2017127	N 3rd Street	W Clinton Street	Government	82.5	1B	Preliminary
2017078	Huron Street	W Pike Street	Commercial	82.5	2B	Preliminary
2015288	Pringle Drive	W Pike Street	Other	82.5	3B	Preliminary
2014904	Remington Lane	W Clinton Street	Other	82.5	3B	Preliminary
2016732	S 9th Street	CR 36 Road	Commercial	82.5	2B	Preliminary
2015136	W Greenway Drive	W Clinton Street	Other	82.5	3B	Preliminary

Goshen

2016562	Emerson Street	W Garfield Avenue	Other	82.5	3B	Preliminary
2015042	N Greene Road	Homeacres Drive	Other	82.5	3B	Preliminary
2016573	S Main Street	Kenwood Place	Other	82.5	3B	Preliminary
2014981	CR 19 Road	Greenwood Drive	Other	82.5	3B	Preliminary
2016538	S 8th Street	E Jefferson Street	Other	82.8	3B	Detailed
2016535	S 5th Street	E Jefferson Street	Government	83.0	1B	Detailed
2017030	High Street	W Clinton Street	Other	83.3	3B	Preliminary
2015027	S Riverside Boulevard	Berkey Avenue	Other	83.3	3B	Preliminary
2017653	N 21st Street	E Lincoln Avenue	Government	83.3	1B	Preliminary
2016528	S 14th Street	E Plymouth Avenue	Other	83.3	3B	Preliminary
2016702	Mayflower Place	Westwood Road	Commercial	83.3	2B	Preliminary
2016311	Carina Circle	Regent Street	Government	83.3	1B	Preliminary
2017021	High Street	W Wilkinson Street	Other	83.3	3B	Preliminary
2014989	S Silverwood Lane	Berkey Avenue	Other	83.3	3B	Preliminary
2017485	Greencroft Boulevard	CR 36 Road	Commercial	83.3	2B	Preliminary
2015337	Mayfield Drive	CR 30 Road	Other	83.3	3B	Preliminary
2017176	N 2nd Street	W Wilden Avenue	Other	83.3	3B	Preliminary
2017389	Steury Avenue	Middlebury Street	Other	83.3	3B	Preliminary
2015321	Pringle Drive	CR 30 Road	Other	83.3	3B	Preliminary
2021691	Grant Drive	Bashor Road	Other	83.3	3B	Preliminary
2022646	Auston Court	Westoria Drive	Other	83.3	3B	Preliminary
2016947	E Madison Street	E Madison Street	Government	83.3	1B	Preliminary
2022655	Tanglewood Drive	Thatchwood Drive	Other	83.3	3B	Preliminary
2022680	Country Home Road	Midway Road	Commercial	83.3	2B	Preliminary
2016787	S Main Street	W Lafayette Street	Commercial	83.3	2B	Preliminary
2013086	Weymouth Boulevard	Winchester Trail	Other	83.3	3B	Preliminary
2016700	Mayflower Place	Marilyn Avenue	Commercial	83.3	2B	Preliminary
2016988	E Lincolnway Highway	Sander Avenue	Government	83.3	1B	Preliminary
2016984	S 11th Street	E Lincolnway Highway	Government	83.3	1B	Preliminary
2016953	S 9th Street	E Reynolds Street	Commercial	83.3	2B	Preliminary
2022627	S 15th Street	Mervin Street	Other	83.3	3B	Preliminary
2017090	N Harrison Street	Cosmo Street	Commercial	83.3	2B	Preliminary
2016738	S 13th Street	CR 36 Road	Other	83.3	3B	Preliminary
2016532	S 10th Street	E Jefferson Street	Other	83.6	3B	Detailed
2017022	New Street	W Wilkinson Street	Other	84.2	3B	Preliminary
2017186	N 3rd Street	W Oakridge Avenue	Other	84.2	3B	Preliminary
2017020	N Harrison Street	W Wilkinson Street	Other	84.2	3B	Preliminary

Goshen

2017146	N 1st Street	W Wilden Avenue	Other	84.2	3B	Preliminary
2017052	High Street	W Clinton Street	Other	84.2	3B	Preliminary
2017164	N 3rd Street	Mill Street	Other	84.2	3B	Preliminary
2017379	N 9th Street	Connie Court	Other	84.2	3B	Preliminary
2016752	S 10th Street	E Plymouth Avenue	Commercial	84.2	2B	Preliminary
2014839	Maple Court	Glenwood/James Drive/	Other	84.2	3B	Preliminary
2016536	S 6th Street	E Jefferson Street	Government	84.2	1B	Preliminary
2021655	Northstone Road	Clover Creek Lane	Other	84.2	3B	Preliminary
2015393	Westmoor Parkway	Sunset Boulevard	Commercial	84.2	2B	Preliminary
2016541	S Cottage Avenue	E Jefferson Street	Other	84.2	3B	Preliminary
2015426	N Riverside Boulevard	Division Street	Other	84.2	3B	Preliminary
2017527	S 16th Street	Fairfield Avenue	Other	84.2	3B	Preliminary
2017456	S 15th Street	Leroy Street	Commercial	84.2	2B	Preliminary
2015028	James Place	S James Place	Other	84.2	3B	Preliminary
2016823	S 5th Street	E Monroe Street	Other	84.2	3B	Preliminary
2016819	S 7th Street	E Purl Street	Other	84.2	3B	Preliminary
2017248	S 6th Street	E Lincoln Avenue	Other	84.8	3B	Detailed
2016757	S 6th Street	E Plymouth Avenue	Other	85.0	3B	Preliminary
2016639	CR 21 Road	Clover Trails Boulevard	Commercial	85.0	2B	Preliminary
2016526	S Indiana Avenue	West Avenue	Government	85.0	1B	Preliminary
2015366	N Riverside Boulevard	W Clinton Street	Other	85.0	3B	Preliminary
2017268	S 7th Street	E Washington Street	Other	85.0	3B	Preliminary
2017562	E Lincolnway Highway	E Reynolds Street	Government	85.0	1B	Preliminary
2016966	S 11th Street	E Douglas Street	Other	85.0	3B	Preliminary
2015015	Bainbridge Place	Berkey Avenue	Other	85.0	3B	Preliminary
2016772	S 8th Street	E Waverly Avenue	Other	85.6	3B	Detailed
2016053	Weymouth Boulevard	Regent Street	Other	85.8	3B	Preliminary
2017250	N 5th Street	E Clinton Street	Government	85.8	1B	Preliminary
2017267	S 6th Street	E Washington Street	Government	85.8	1B	Preliminary
2016758	S 7th Street	E Plymouth Avenue	Other	85.8	3B	Preliminary
2017029	N Harrison Street	W Lincoln Avenue	Other	85.8	3B	Preliminary
2015048	Beaver Lane	W Wilden Avenue	Commercial	85.8	2B	Preliminary
2016571	S 8th Street	Kenwood Place	Other	85.8	3B	Preliminary
2015350	Riverside Boulevard	W Lincoln Avenue	Other	85.8	3B	Preliminary
2016931	S 11th Street	E Jackson Street	Other	85.8	3B	Preliminary
2016968	S 13th Street	E Douglas Street	Other	85.8	3B	Preliminary
2016994	S Main Street	Washington Street	Government	86.5	1B	Detailed

Goshen

2016751	S 8th Street	E Jackson Street	Other	86.5	3B	Detailed
2015038	Kathey Lane	W Wilden Avenue	Other	86.7	3B	Preliminary
2014978	CR 19 Road	Greenwood Drive	Other	86.7	3B	Preliminary
2015013	Foxbriar Lane	W Plymouth Avenue	Other	86.7	3B	Preliminary
2015034	S Greene Road	West Park	Government	86.7	1B	Preliminary
2015448	Kathey Lane	W Wilden Avenue	Commercial	86.7	2B	Preliminary
2013064	Larimer Drive	W Plymouth Avenue	Other	86.7	3B	Preliminary
2017304	N 6th Street	E Oakridge Avenue	Other	86.7	3B	Preliminary
2016740	S 12th Street	Leroy Street	Commercial	86.7	2B	Preliminary
2016991	S Main Street	E Lincoln Avenue	Government	87.4	1B	Detailed
2017247	N 5th Street	E Lincoln Avenue	Government	87.4	1B	Detailed
2016798	S 7th Street	E Jackson Street	Other	87.5	3B	Preliminary
2016867	S 6th Street	E Monroe Street	Other	87.5	3B	Preliminary
2017394	N Main Street	Johnston Street	Commercial	87.5	2B	Preliminary
2022443	Dierdorff Road	Karisa Drive	Commercial	87.5	2B	Preliminary
2013049	S Summer Avenue	Baker Avenue	Other	88.3	3A	Preliminary
2017357	N 7th Street	E Oakridge Avenue	Other	88.3	3A	Preliminary
2015000	Freestar Drive	Clover Creek Lane	Other	88.3	3A	Preliminary
2015158	Colonial Manor Drive	CR 30 Road	Other	88.3	3A	Preliminary
2015502	Ferndale Road	Country Home Road	Commercial	88.3	2A	Preliminary
2017439	S 15th Street	Greencroft Drive	Commercial	88.3	2A	Preliminary
2016770	S 8th Street	E Lafayette Street	Other	88.3	3A	Preliminary
2016638	Professional Drive	W Plymouth Avenue	Commercial	88.3	2A	Preliminary
2015119	Redspire Boulevard	W Clinton Street	Other	88.3	3A	Preliminary
2022611	Dierdorff Road	Berkshire Drive	Other	88.3	3A	Preliminary
2017390	N Main Street	Hackett Road	Commercial	88.3	2A	Preliminary
2016741	S 12th Street	Mervin Street	Commercial	88.3	2A	Preliminary
2017514	Camden Court	Keystone Drive	Other	89.2	3A	Preliminary
2017520	E Lincolnway Highway	E Plymouth Avenue	Commercial	89.2	2A	Preliminary
2017408	Holub Lane	Wyndemere Court	Other	89.2	3A	Preliminary
2015372	S Riverside Boulevard	West Avenue	Other	89.2	3A	Preliminary
2015423	Elkhart Road	Park Avenue	Commercial	89.2	2A	Preliminary
2015407	Elkhart Road	Westmoor Parkway	Commercial	89.2	2A	Preliminary
2017108	Denver Avenue	Chicago Avenue	Other	89.2	3A	Preliminary
2016698	Mayflower Place	Gra Roy Drive	Other	89.2	3A	Preliminary
2015144	Lee Drive	Sheridan Drive	Other	89.2	3A	Preliminary
2016904	S 9th Street	Franklin Street	Commercial	89.2	2A	Preliminary

Goshen

2017242	N 8th Street	Middlebury Street	Other	89.2	3A	Preliminary
2016565	S 10th Street	Iowa Street	Commercial	89.2	2A	Preliminary
2016288	CR 27 Road	Regent Street	Commercial	89.2	2A	Preliminary
2022625	DorchTree Court	Charlton Court	Commercial	89.2	2A	Preliminary
2016882	S 10th Street	E Jackson Street	Commercial	89.2	2A	Preliminary
2016868	S 7th Street	E Monroe Street	Other	89.2	3A	Preliminary
2017082	Oakland Avenue	W Pike Street	Commercial	89.2	2A	Preliminary
2015286	Parkwest Drive	W Pike Street	Other	89.2	3A	Preliminary
2015293	Beaver Lane	Chicago Avenue	Commercial	89.2	2A	Preliminary
2022404	Lighthouse Lane	W Plymouth Avenue	Commercial	89.2	2A	Preliminary
2017016	N Indiana Avenue	W Wilkinson Street	Other	89.2	3A	Preliminary
2017023	Noble Court	W Wilkinson Street	Commercial	89.2	2A	Preliminary
2017026	Westfield Avenue	W Wilkinson Street	Other	89.2	3A	Preliminary
2017614	Pebble/Somerset Court	Spring Brooke Drive	Other	89.2	3A	Preliminary
2021641	Keystone Drive	Woodgate Drive	Other	90.0	3A	Preliminary
2022047	CR 21 Road	W Plymouth Avenue	Government	90.0	1A	Preliminary
2016776	Wilson Avenue	Canal Street	Other	90.0	3A	Preliminary
2016817	S 5th Street	E Purl Street	Other	90.0	3A	Preliminary
2013053	S Summer Avenue	West Avenue	Government	90.0	1A	Preliminary
2016711	S Main Street	Westwood Road	Commercial	90.0	2A	Preliminary
2022421	Ashburn Road	Keystone Drive	Commercial	90.0	2A	Preliminary
2017424	S 16th Street	Cedarbrook Court	Other	90.0	3A	Preliminary
2016764	S 8th Street	E Purl Street	Government	90.2	1A	Detailed
2016227	Regent Street	Winchester Drive	Other	90.8	3A	Preliminary
2015032	Greene Street	W Clinton Street	Other	90.8	3A	Preliminary
2017037	S Harrison Street	West Avenue	Government	90.8	1A	Preliminary
2017113	Pleasant Avenue	W Pike Street	Government	90.8	1A	Preliminary
2015375	S Winter Avenue	West Avenue	Other	90.8	3A	Preliminary
2016797	S Cottage Avenue	E Jackson Street	Other	90.8	3A	Preliminary
2017109	2nd Street	W Lincoln Avenue	Government	90.8	1A	Preliminary
2016745	S 12th Street	CR 36 Road	Commercial	91.7	2A	Preliminary
2022644	Westoria Drive	Wentworth Drive	Other	91.7	3A	Preliminary
2017365	Olive Street	E Lincoln Avenue	Other	91.7	3A	Preliminary
2016920	S 12th Street	E Jackson Street	Other	91.7	3A	Preliminary
2017373	N 9th Street	Mercer Avenue	Other	91.7	3A	Preliminary
2022401	Wentworth Drive	Westoria Drive	Other	91.7	3A	Preliminary
2017526	S 15th Street	Adams Street	Other	91.7	3A	Preliminary

Goshen

2015282	Wheatland Drive	W Lincoln Avenue	Other	91.7	3A	Preliminary
2016719	S Main Street	Marilyn Avenue	Commercial	91.7	2A	Preliminary
2016701	Mayflower Place	High Park Avenue	Commercial	91.7	2A	Preliminary
2017438	Keystone Drive	E Lincolnway Highway	Commercial	91.7	2A	Preliminary
2017236	N 8th Street	Bridge Street	Commercial	91.7	2A	Preliminary
2015050	N Constitution Avenue	W Clinton Street	Other	91.7	3A	Preliminary
2015495	Ferndale Road	Midway Road	Commercial	91.7	2A	Preliminary
2017245	S 8th Street	E Washington Street	Other	92.2	3A	Detailed
2015300	S Greene Road	W Lincoln Avenue	Government	92.5	1A	Preliminary
2017383	N 9th Street	Center Street	Other	92.5	3A	Preliminary
2015051	Eagle Drive	Bashor Road	Other	92.5	3A	Preliminary
2016983	E Lincolnway Highway	E Monroe Street	Government	92.5	1A	Preliminary
2016908	S 12th Street	Illinois Street	Other	92.5	3A	Preliminary
2022854	S Silverwood Lane	W Lincoln Avenue	Other	93.3	3A	Preliminary
2017300	N Main Street	Garden Street	Other	93.3	3A	Preliminary
2015298	Pringle Drive	W Clinton Street	Other	93.3	3A	Preliminary
2016886	S 11th Street	New York Street	Other	93.3	3A	Preliminary
2017516	Dierdorff Road	CR 36 Road	Commercial	94.2	2A	Preliminary
2013055	S Summer Avenue	Hickory Street	Government	94.2	1A	Preliminary
2022433	DorchTree Court	Berkshire Drive	Other	94.2	3A	Preliminary
2013063	Summer Avenue	Division Street	Other	94.2	3A	Preliminary
2016755	S 13th Street	E Plymouth Avenue	Other	94.2	3A	Preliminary
2017244	Steury Avenue	E Lincoln Avenue	Commercial	94.2	2A	Preliminary
2016544	9th Street	Logan Street	Commercial	94.2	2A	Preliminary
2016545	Zollinger Road	Middlebury Street	Other	94.2	3A	Preliminary
2017518	S 16th Street	E Plymouth Avenue	Other	95.0	3A	Preliminary
2017295	N 6th Street	E Oakridge Avenue	Other	95.0	3A	Preliminary
2016915	S 12th Street	Ohio Street	Other	95.0	3A	Preliminary
2017385	N 9th Street	Stevens Court	Other	95.0	3A	Preliminary
2017093	N Harrison Street	Division Street	Commercial	95.0	2A	Preliminary
2016948	E Madison Street	E Lincolnway Highway	Government	95.0	1A	Preliminary
2017655	N 23rd Street	E Lincoln Avenue	Commercial	95.0	2A	Preliminary
2016927	S 11th Street	Adams Street	Commercial	95.0	2A	Preliminary
2015386	N Riverside Boulevard	W Pike Street	Other	95.0	3A	Preliminary
2016550	S 14th Street	CR 36 Road	Other	95.0	3A	Preliminary
2017478	S 15th Street	Greencroft Court	Other	95.0	3A	Preliminary
2017096	N Indiana Avenue	Division Street	Commercial	95.0	2A	Preliminary

Goshen

2014903	CR 17 Road	CR 30 Road	Commercial	95.8	2A	Preliminary
2014965	CR 19 Road	Berkey Avenue	Government	95.8	1A	Preliminary
2017566	E Lincolnway Highway	E Douglas Street	Commercial	95.8	2A	Preliminary
2017654	N 22nd Street	E Lincoln Avenue	Commercial	95.8	2A	Preliminary
2016691	Woodward Place	Westwood Road	Commercial	95.8	2A	Preliminary
2017660	Blackport Drive	E Lincoln Avenue	Commercial	95.8	2A	Preliminary
2021678	Tulip Boulevard	W Clinton Street	Other	95.8	3A	Preliminary
2016914	S 11th Street	Ohio Street	Other	95.8	3A	Preliminary
2016760	S 9th Street	E Plymouth Avenue	Commercial	95.8	2A	Preliminary
2016744	S 11th Street	CR 36 Road	Commercial	95.8	2A	Preliminary
2015378	S Winter Avenue	Hickory Street	Other	95.8	3A	Preliminary
2016926	S 12th Street	Adams Street	Other	96.7	3A	Preliminary
2016909	S 13th Street	Illinois Street	Government	96.7	1A	Preliminary
2016925	S 11th Street	E Burdick Street	Commercial	96.7	2A	Preliminary
2016921	S 12th Street	E Burdick Street	Other	96.7	3A	Preliminary
2016705	Mayflower Place	Westwood Road	Commercial	96.7	2A	Preliminary
2016788	S Main Street	W Waverly Avenue	Commercial	96.7	2A	Preliminary
2017517	S 15th Street	E Plymouth Avenue	Other	96.7	3A	Preliminary
2015141	Edgewood Drive	Bashor Road	Other	96.7	3A	Preliminary
2016890	S 9th Street	New York Street	Commercial	96.7	2A	Preliminary
2016885	S 10th Street	New York Street	Commercial	96.7	2A	Preliminary
2015332	Lynwood Drive	CR 30 Road	Other	96.7	3A	Preliminary
2017665	S 21st Street	E Lincoln Avenue	Government	96.7	1A	Preliminary
2017663	S 24th Street	E Lincoln Avenue	Commercial	96.7	2A	Preliminary
2015052	Thatchwood Drive	W Clinton Street	Other	96.7	3A	Preliminary
2017662	S 23rd Street	E Lincoln Avenue	Commercial	96.7	2A	Preliminary
2016567	S 12th Street	Iowa Street	Other	96.7	3A	Preliminary
2016907	S 11th Street	Illinois Street	Other	96.7	3A	Preliminary
2016554	S 14th Street	Illinois Street	Other	96.7	3A	Preliminary
2016747	S 13th Street	CR 36 Road	Other	96.7	3A	Preliminary
2015345	Elizabeth Street	CR 30 Road	Other	96.7	3A	Preliminary
2017086	Westfield Avenue	Chicago Avenue	Commercial	96.7	2A	Preliminary
2016566	S 11th Street	Iowa Street	Other	96.7	3A	Preliminary
2017102	N Indiana Avenue	W Wilden Avenue	Commercial	97.5	2A	Preliminary
2015438	Georgia Road	W Wilden Avenue	Commercial	97.5	2A	Preliminary
2015340	N Greene Road	Beckner Street	Other	97.5	3A	Preliminary
2015579	Ferndale Road	CR 45 Road	Government	97.5	1A	Preliminary

Goshen

2015036	N Greene Road	Cheryl Street	Other	97.5	3A	Preliminary
2015392	Park Avenue	CR 30 Road	Commercial	97.5	2A	Preliminary
2015322	N Greene Road	Mayfield Drive	Other	98.3	3A	Preliminary
2015339	N Greene Road	Donald Street	Other	98.3	3A	Preliminary
2014843	S Greene Road	Pringle Drive	Government	98.3	1A	Preliminary
2015353	S Winter Avenue	W Lincoln Avenue	Other	98.3	3A	Preliminary
2015035	N Greene Road	Cedar Drive	Other	98.3	3A	Preliminary
2015061	Watertower Court	W Clinton Street	Other	98.3	3A	Preliminary
2015033	N Greene Boulevard	CR 30 Road	Other	98.3	3A	Preliminary
2015045	N Greene Road	W Wilden Avenue	Commercial	100.0	2A	Preliminary
2015416	Nikki Lane	W Wilden Avenue	Other	100.0	3A	Preliminary
2015278	Elkhart Road	CR 30 Road	Commercial	100.0	2A	Preliminary
2015439	Hemlock Court	W Wilden Avenue	Commercial	100.0	2A	Preliminary
2021665	Mintcrest Drive	W Plymouth Avenue	Other	100.0	3A	Preliminary

ATTACHMENT C

- 1.RESOLUTION ADOPTING ADA DESIGN GUIDELINES**
- 2.RESOLUTION APPOINTING ADA COORDINATOR**
- 3.ADA GRIEVANCE PROCEDURE**
- 4.RESOLUTION ADOPTING THE AMERICANS WITH
DISABILITIES ACT TRANSITION PLAN: PEDESTRIAN
FACILITIES IN THE PUBLIC RIGHT-OF-WAY**

RESOLUTION 2011- *f*

**A RESOLUTION OF THE CITY OF GOSHEN'S BOARD OF PUBLIC WORKS AND SAFETY
ADOPTING THE AMERICANS WITH DISABILITIES ACT (ADA)
ADA COORDINATOR AND PROCEDURES**

WHEREAS, the Federal government enacted the Americans with Disabilities Act of 1990 (ADA) to prevent discrimination of the physically and mentally disabled relating to employment and access to public facilities; and

WHEREAS, in compliance with Title II of the ADA the City of Goshen shall name an ADA Coordinator; and

WHEREAS, in compliance with Title II of the ADA the City of Goshen shall adopt a grievance procedure for resolving complaints alleging violation of Title II of the ADA; and

WHEREAS, in compliance with Title II of the ADA the City of Goshen shall publish notice to the public regarding the ADA;

WHEREAS, in compliance with Title II of the ADA the City of Goshen shall post the ADA coordinator's name, office address, and telephone number along with the ADA Notice and ADA grievance procedure on its website.

NOW, THEREFORE, BE IT RESOLVED by the Goshen Board of Public Works and Safety:

Patty Morgan, the City of Goshen Human Resource Manager is designated as the ADA Coordinator for the City of Goshen. In the event that Patty Morgan leaves her employment with the City of Goshen the Human Resource Manager replacing her shall assume the role of ADA Coordinator.


The Notice under the Americans with Disabilities Act, a copy of which is attached as Exhibit A, is adopted as the City of Goshen's Notice under the Americans with Disabilities Act.


The City of Goshen Grievance Procedure under the Americans with Disabilities Act, a copy of which is attached as Exhibit B, is adopted as the grievance procedure for addressing complaints alleging discrimination on the basis of disability in the provision of services, activities, programs or benefits by the City of Goshen.

In compliance with Federal and State laws as set forth above, the City of Goshen resolves to post the required information regarding the ADA coordinator, Notice under the Americans with Disabilities Act, and City of Goshen Grievance Procedure under the Americans with Disabilities Act on its website and at such other locations as may be determined from time to time.

This policy expressly replaces and repeals City Policy 900-1, originally passed and adopted by the Board of Public Works and Safety on January 27, 1992.

Passed and adopted by the Board of Public Works and Safety on 12-12, 2011.


Allan Kauffman


Rudy Stegelmann



Michael Landis

Exhibit A

NOTICE UNDER THE AMERICANS WITH DISABILITIES ACT

In accordance with the requirements of title II of the Americans with Disabilities Act of 1990, the City of Goshen will not discriminate against qualified individuals with disabilities on the basis of disability in the City of Goshen's services, programs, or activities.

Employment: The City of Goshen does not discriminate on the basis of disability in its hiring or employment practices and complies with all regulations promulgated by the U.S. Equal Employment Opportunity Commission under title I of the Americans with Disabilities Act (ADA).

Effective Communication: The City of Goshen will generally, upon request, provide appropriate aids and services leading to effective communication for qualified persons with disabilities so they can participate equally in the City of Goshen's programs, services, and activities, including qualified sign language interpreters, documents in Braille, and other ways of making information and communications accessible to people who have speech, hearing, or vision impairments.

Modifications to Policies and Procedures: The City of Goshen will make all reasonable modifications to policies and programs to ensure that people with disabilities have an equal opportunity to enjoy all City programs, services, and activities. For example, individuals with service animals are welcomed in City offices, even where pets are generally prohibited.

Anyone who requires an auxiliary aid or service for effective communication, or a modification of policies or procedures to participate in a City program, service, or activity, should contact the office of the Human Resource Manager, Patty Morgan, as soon as possible but no later than 48 hours before the scheduled event.

The ADA does not require the City of Goshen to take any action that would fundamentally alter the nature of its programs or services, or impose an undue financial or administrative burden.

Complaints that a City program, service, or activity is not accessible to persons with disabilities should be directed to Human Resource Manager, Patty Morgan, at 574-534-8475.

The City will not place a surcharge on a particular individual with a disability or any group of individuals with disabilities to cover the cost of providing auxiliary aids/services or reasonable modifications of policy, such as retrieving items from locations that are open to the public but are not accessible to persons who use wheelchairs.

Exhibit B

GRIEVANCE PROCEDURES FOR ADA COMPLAINTS

The procedures established in this policy, set out a system for resolving complaints of disability discrimination in a prompt and fair manner. Anyone wishing to file a grievance complaint can obtain the grievance form from the Goshen Human Resource Manager at 574-534-8475 or through the City website at www.goshenindiana.org. Instead of submitting the grievance form a written grievance may be submitted which includes the following:

- 1) Name, address and phone number of the person filing the grievance.
- 2) Name, address and phone number of the person alleging the ADA violation, if different than the person filing the grievance.
- 3) Description of the alleged violation and the remedy sought.

The City of Goshen, Human Resource Manager will acknowledge the receipt of the grievance within ten (10) working days.

The Human Resource Manager will forward the complaint to the City of Goshen's legal department which will conduct the investigation necessary to determine the validity of the alleged violation. The legal department may contact the grievant to discuss the matter as part of the investigation. The legal department will submit a written findings and a proposal resolution within forty five (45) calendar days of receiving the complaint from the Human Resource Manager. If a resolution of grievance is reached during this investigation the resolution will be documented in ADA Coordinator's file.

If the grievance is not satisfied with the legal department's determination, the grievant may request a hearing before the Goshen Board of Public Works and Safety. The hearing will be scheduled within thirty (30) days of the request unless the grievant and City agree on a different date. The grievance request for a hearing before the Board of Public Works and Safety must be requested with fifteen (15) days of receiving the legal department's written findings and proposal resolution. At the hearing the grievant may appear with or without legal counsel. The grievant will be given the opportunity to present evidence, and/or witnesses and will be given the opportunity to question any witnesses that the City presents the Board of Public Works and Safety.

At any time during the process a grievant may file a complaint directly with the U.S. Department of Justice or other appropriate state or federal agency.

The resolution of any specific grievance will require consideration of the specific nature of the disability, the nature of the access to services, programs, or facilities at issue, the essential eligibility requirements for participation, the health and safety of others and the degree to which an accommodation would constitute a fundamental alteration to the program, service a facility or cause undue hardship to City. Accordingly the resolution of any grievance does not create a precedent for any future grievance.

RESOLUTION 2011- Q

**A RESOLUTION OF THE CITY OF GOSHEN BOARD OF PUBLIC WORKS AND SAFETY
ADOPTING THE AMERICANS WITH DISABILITIES ACT (ADA)
ACCESSIBILITY GUIDELINES FOR STANDARDS FOR ACCESSIBLE DESIGN
AND
GUIDELINES FOR PEDESTRIAN FACILITIES IN THE PUBLIC RIGHT-OF-WAY**

WHEREAS, the Federal government enacted the Americans with Disabilities Act of 1990 (ADA) to prevent discrimination of the physically and mentally disabled relating to employment and access to public facilities; and

WHEREAS, Title II of the ADA requires that municipalities adopt the Americans with Disabilities Standards for Accessible Design that provide accessibility, through proposed structural modifications to remove accessibility barriers; and

WHEREAS, Title II of the ADA recommends that municipalities adopt the Americans with Disabilities Guidelines for Pedestrian Facilities in the Public Right-of-Way that provide accessibility, through proposed structural modifications to remove accessibility barriers; and


WHEREAS, the United States Department of Justice recently modified the ADA Standards for Accessible Design and the Guidelines for Pedestrian Facilities in the Public Right-of-Way in 2010 and 2011, respectively; and


WHEREAS, the City of Goshen remains committed to the ADA and the elimination of barriers to public facilities; and

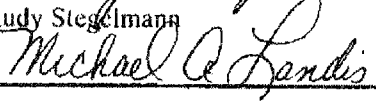
NOW, THEREFORE, BE IT RESOLVED that the City of Goshen hereby adopts the 2010 Americans with Disabilities (ADA) Standards for Accessible Design and 2011 Guidelines for Pedestrian Facilities in the Public Right-of-Way.

This policy expressly replaces and repeals City Policy 900-1, originally passed and adopted by the Board of Public Works and Safety on January 27, 1992.

Passed and adopted by the Board of Public Works and Safety on 12-12, 2011.



Allan Kauffman


Rudy Stegelmann


Michael Landis

RESOLUTION 2012-J

ADOPTING THE AMERICANS WITH DISABILITIES ACT TRANSITION PLAN FOR PEDESTRIAN FACILITIES IN THE PUBLIC RIGHT-OF-WAY

WHEREAS the federal government enacted the Americans with Disabilities Act of 1990 (ADA) to prevent discrimination of the physically and mentally disabled relating to employment and access to public facilities;

WHEREAS Title II of the ADA requires that municipalities develop and adopt a transition plan documenting physical barriers to accessibility, proposed structural modifications to remove those barriers, and a schedule to complete the modifications;

WHEREAS the United States Department of Justice recently modified the ADA Standards for Accessible Design and the Guidelines for Pedestrian Facilities in the Public Right-of-Way in 2010 and 2011, respectively;

WHEREAS Resolution 2011-Q, Adopting the Americans with Disabilities Act (ADA) Accessible Design and Guidelines for Pedestrian Facilities in the Public Right-of-Way, was adopted by the Board of Public Works and Safety on December 12, 2011;


WHEREAS a transition plan for the pedestrian network has been prepared and reflects the current City of Goshen infrastructure and ADA design standards. A copy of the transition plan is attached to this resolution.

WHEREAS the City of Goshen remains committed to the ADA and elimination of barriers to public facilities.


NOW, THEREFORE, BE IT RESOLVED that the City of Goshen Board of Public Works and Safety approves the City of Goshen's "Americans with Disabilities Act Transition Plan: Pedestrian Facilities in the Public Right-of-Way" that is attached to and made a part of this resolution.

PASSED and ADOPTED on July 9, 2012.

Board of Public Works and Safety
City of Goshen, Indiana



Allan Kauffman, Mayor



Rudy Stegelmann, Member

absent

Michael A. Landis, Member

ATTACHMENT D

1. PUBLIC COMMENT AND RESPONSE FORM

PUBLIC COMMENT AND RESPONSE FORM**Date of Comment:** _____**Name of Person:** _____**Comment:** _____

Response: _____
