

St. Joseph County

Americans with Disabilities Act Transition Plan: Pedestrian Facilities in the Public Right-of-Way



2012

Table of Contents

Introduction	1
Transition Plan History and Overview	1
Legal Requirements	1
Identified Obstacles to the Public Right-of-Way	3
Preliminary Evaluation.....	3
Detailed Evaluation.....	3
Methods to Removing Barriers – Policies & Priorities	4
Barrier Removal Priorities	4
Location Priority	4
Accessibility Condition.....	4
Priority Rank	5
Public Complaint Process	5
New Construction & Alterations	5
Schedule	6
Responsible Individual	6
Public Input	6
Attachment A	7
Attachment B	11
Attachment C	13
Attachment D	15

INTRODUCTION

The purpose of this plan is to ensure St. Joseph County creates reasonable, accessible paths of travel in the public right-of-way for everyone, including people with disabilities. The County has made a significant and long-term commitment to improving the accessibility of their pedestrian facilities. The Transition Plan identifies physical barriers and prioritizes improvements that should be made throughout the County. This Transition Plan describes the existing policies and programs to enhance the overall pedestrian accessibility.

TRANSITION PLAN HISTORY AND OVERVIEW

Prior to 1990, St. Joseph County had very few pedestrian facilities under its jurisdiction. The County has a significant rural area where these types of facilities are not feasible. A small portion of the “urbanized area” within the County is unincorporated and mostly consists of residential subdivisions, where pedestrian facilities were not required as part of the development.

Since 1990, the County has utilized its Capital Improvement Program funded through federal aid to build pedestrian facilities along major transportation corridors linking schools, commercial centers, parks and other points of interest. These facilities were designed and built to the current ADA guidelines and standards at that time. The County Subdivision Ordinance still does not require pedestrian facilities in developments, however, if they are voluntarily placed, the County does require ADA compliance for proper access. This plan is to demonstrate the continued progress by St. Joseph County to make the pedestrian facilities reasonably accessible for all persons.

LEGAL REQUIREMENTS

The federal legislation known as the American with Disabilities Act (ADA), enacted on July 26, 1990, provides comprehensive civil rights protections to persons with disabilities in the areas of employment, state and local government services, and access to public accommodations, transportation, and telecommunications

Title II specifically applies to “public entities” (state and local governments) and the programs, services, and activities they deliver. Title II Article 8, requires public entities to take several steps designed to achieve compliance. The plan shall, at a minimum includes:

1. A list of the physical barriers in a public entity’s facilities that limit the accessibility of its programs, activities, or services to individuals with disabilities.
2. A detailed outline of the methods to be utilized to remove these barriers and make the facilities accessible.
3. The schedule for taking the necessary steps to achieve compliance with Title II.
4. The name of the official responsible for the plan’s implementation.

Transition plans provide a method for a public entity to schedule and implement ADA required improvements to existing streets and sidewalks. Before a transition plan can be developed, an inventory of the current curb ramps and sidewalks must be developed.

IDENTIFIED OBSTACLES TO THE PUBLIC RIGHT-OF-WAY

The County has a two-tiered system to identify and assess obstacles in the public right of way: a Preliminary Evaluation and a Detailed Evaluation. The barriers used in the evaluations are based on the *Accessibility Guidelines for Pedestrian Facilities in the Public Right-of-Way* (ADA Guidelines) from the U.S. Architectural and Transportation Barriers Compliance Board.

PRELIMINARY EVALUATION

The first tier is a Preliminary Evaluation of the intersections. The purpose of this evaluation is to determine which intersections are obviously non-compliant to the ADA Guidelines and to get a comprehensive overview of the complete pedestrian network. The preliminary inventory evaluates three (3) criteria for curb ramps and three (3) criteria for sidewalks:

Curb Ramps

1. Is there a curb ramp?
2. Does the curb ramp have a color contrasting detectable warning?
3. Does the curb ramp have a clear landing at the top of the ramp?

Sidewalks

1. Is there a continuous clear space for pedestrian access?
2. Does the sidewalk appear to provide adequate passing zones?
3. Does the sidewalk appear to be smooth without grade breaks?

The Preliminary Evaluation utilizes aerial and street-level photography to view each intersection. The criteria used can be seen on these aerials and are key design components to determine ADA compliance. If the curb ramps and sidewalks do not meet the criteria, then that intersection does not need further evaluation because it is obviously non-compliant with the ADA Guidelines. If it did meet the criteria, then that intersection would be “potentially compliant” and would need a Detailed Evaluation to determine if it fully complies with the ADA Guidelines.

DETAILED EVALUATION

The second tier is a Detailed Evaluation of the intersections identified as “potentially compliant” during the Preliminary Evaluation. This requires fieldwork at the intersection and measuring of specific physical attributes, such as width, running slope, and gaps in the curb ramp or sidewalk, to determine compliance to the identified ADA barriers. For a description of the identified barriers see Attachment A. When the data is gathered, it is

recorded into an intersection database¹. The result from this evaluation is a detailed understanding of the ADA barriers at that intersection.

METHODS TO REMOVING BARRIERS – POLICIES & PRIORITIES

The County utilizes many different approaches in removing barriers in the public right-of-way, including proactively identifying and eliminating the barrier, responding to public complaints, and ensuring the appropriate design and build-out of new construction following the most recent design guidelines.

BARRIER REMOVAL PRIORITIES

St. Joseph County bases barrier removal priorities on two factors: location and the accessibility condition of the intersection.

Location Priority

According to the *Accessible Rights-of-Way: A Design Guide*, “the DOJ regulation imposes a specific construction requirement...specifies a priority for locating (curb ramps) at: State and local government offices and facilities; transportation; places of public accommodation; places of employment; and other locations.” Following this guidance, the County identified its location priority as follows:

1. Intersections serving government facilities,
2. Intersections serving commercial and employment centers, and
3. Intersections serving other areas.

Accessibility Condition

Using the data from the Preliminary Evaluation and the Detailed Evaluation, an accessibility condition, or Access Grade, can be determined. Points are assigned to the identified ADA barriers and calculated for each intersection. This will give the intersection an overall Condition Score for accessibility. The Access Grade assesses the Condition Score out of the total possible points and assigns a letter grade. This letter grade is A through E, A being the most accessible and E being the least accessible.

¹ The database is quite large and is constantly updated; it is not feasible for it to be included in the text of this ADA Transition Plan. The database may be made available for public review by advanced written request to the ADA Coordinator.

Priority Rank

In order to determine the overall priority of an intersection, or Priority Rank, the City uses the following matrix to match the location priority to the Access Grade.

Access Grade	Location Priority		
	1	2	3
	Locations serving Government Facilities	Locations serving Commercial & Employment Centers	Locations serving Other Areas
E	1E	2E	3E
D	1D	2D	3D
C	1C	2C	3C
B	1B	2B	3B
A	1A	2A	3A

Priority Rank Levels

High	Medium	Low
------	--------	-----

The County determines the priority of improvements by identifying which of the groupings are high, medium, or low priorities. A listing of priority intersections and a map,² that shows which intersections are high, medium, and low priorities for barrier removal, are in Attachment B.

PUBLIC COMPLAINT PROCESS

The public complaint process is an integral part of the Transition Plan. Public complaints or requests may often drive the prioritization of improvements. To file a complaint or a request regarding accessibility of a sidewalk or curb ramp, contact the ADA Coordinator in writing and describe the issue in detail, including the location. The ADA Coordinator will route this information to the appropriate County department for inspection and possible action. That department will then respond to the ADA Coordinator with its findings, and the ADA Coordinator will record the formal response and reply to the complainant/requestor. All complaints or requests will be kept on file and will include the response. Attachment C is a copy of the County’s public Grievance Procedure for Pedestrian Facilities in the Public Right-of-Way.

NEW CONSTRUCTION & ALTERATIONS

In order to ensure the correct design of curb ramps, sidewalks, and crosswalks in new construction and alterations, the County has adopted the *Accessibility Guidelines for Pedestrian Facilities in the Public Right-of-Way* (see Attachment C for a copy of the resolution). Whenever there is an intersection improvement project or new construction

² The map is constantly updated and may be currently out-of-date from this plan. An updated map may be made available for public review by advanced written request to the ADA Coordinator.

project, any affected curb ramps, sidewalks, and crosswalks will be rebuilt to these ADA design guidelines, where feasible and reasonable.

SCHEDULE

As opportunity allows, the County will make efforts to improve the ADA Accessibility of pedestrian facilities in the public right-of-way. As stated in the *Accessibility Guidelines for Pedestrian Facilities in the Public Right-of-Way*, “compliance is required to the extent practicable within the scope of the project.” There will be times when it is technically infeasible to provide technical compliance: for example, if clear space at the top of the ramp is obstructed by a building or the slope of a hill is so extreme as to prevent a reasonable slope for a ramp in both directions. The inventory process may not account for such situations and could show a high-priority rating when all feasible actions have been taken.

Additionally, given a program as broad and comprehensive as the County’s pedestrian network, the County will follow the concept of Program Access under Title II of the ADA. Program Access does not necessarily require a public entity to make each of its existing facilities accessible to and usable by individuals with disabilities, as long as the program as a whole is accessible. Under this concept, the County may choose not to install a sidewalk at some locations (or to install them as a lower priority later), as long as a reasonable path of travel is available even without the sidewalk.

RESPONSIBLE INDIVIDUAL

The official responsible for the implementation of the County’s ADA Transition Plan for the pedestrian facilities in the public right-of-way is:

Anthony Zappia
County Attorney
227 West Jefferson Blvd.
County-City Bldg., 7th Floor
South Bend, IN 46601

Email: sjccom@co.st-joseph.in.us
Phone: (574) 277-8720
Fax: (574) 235-7849

PUBLIC INPUT

St. Joseph County provided opportunities for individuals to comment on this Transition Plan, which included:

- Document copies available and notices sent to the St. Joseph County Public Library
- Document made available on St. Joseph County’s website
- Presentation at a public Commissioner meeting on December 4, 2012

The County published legal notices in the major newspaper(s), The South Bend Tribune starting on Wednesday, November 28, 2012 and on Sunday, December 2, 2012. The legal notices announced the availability of the Transition Plan draft at the St. Joseph County Public Library with easy public access. These notices also provided instructions regarding the timetable for comments and where to send them. Public comments were accepted for a period of no less than 30 days, ending December 28, 2012. Public comment form is available on Attachment D.

St. Joseph County did not receive any public comments.

Formal adoption of the Transition Plan took place on for January 15, 2013. It will be available on the web and by written formal request to the ADA Coordinator.

ATTACHMENT A

1.ADA GUIDELINES USED IN DETAILED EVALUATION

2.EVALUATION FORM

ADA GUIDELINES USED IN DETAILED EVALUATION

Curb Ramps

In evaluating the accessibility of existing curb ramps, the following factors were considered:

1. Is there a curb ramp?
2. Is there a curb ramp where a sidewalk crosses a street?
3. What type of curb ramp?
 - a. Perpendicular curb ramp
 - b. Parallel curb ramp
 - c. Blended transitions
4. Is the width of the curb ramp at least 4 feet wide (excluding flares)?
5. Are there detectable warnings properly installed where a curb ramp or blended transition connects to a street?
6. Is the running slope greater than 5% but less than 8.3% (blended transition 5% maximum)?
7. Is the cross slope less than 1%?
8. Is the landing a minimum of 4 feet x 4 feet?
9. Is the surface of the curb ramp or blended transition firm, stable, and slip resistant and clear of gratings, access covers, and other appurtenances?
10. Is the grade break at the top and bottom of the ramp flush and not located on the surface of the curb ramp, landing, or gutter areas?
11. Is the counter slope of the gutter or street at the foot of the curb ramp less than 5%?
12. Is the clear space beyond the curb face at least 4' x 4'?
13. If the curb ramp is perpendicular, is the slope of the flared sides less than 10% where a pedestrian path crosses the curb ramp or if the sides are returned, are they protected from cross travel?

Sidewalks

In evaluating the accessibility of existing sidewalks, the following factors were considered:

1. Is there a sidewalk at each corner?
2. Is there at least 4 feet of continuous and unobstructed clear width of a sidewalk (excluding the curb width)?
3. If the continuous width is less than 5 feet, are the passing spaces at least every 100 feet along the sidewalk that are 5 feet wide or greater?
4. Is the cross slope of the sidewalk less than 1%?
5. Where the sidewalk is adjacent to the street, does the grade of the sidewalk not exceed the general grade of the street?
6. Is the surface of the sidewalk firm, stable, and slip resistant?
7. Are any gaps in the surface less than ½ inch?
8. Is the sidewalk clear of grates or if there is a grate:
 - a. are the openings no more than ½ inch wide and
 - b. do the elongated openings run perpendicular to the direction of travel?
9. Is the sidewalk clear of protruding objects? If there is a protruding object is:
 - a. the leading edge of that object less than 17 inch and more than 80 inch above the ground, or
 - b. the protrusion less than 4 inches into the travel path of the sidewalk, or
 - c. a barrier is provided no more than 17 inches from the ground where the vertical clearance is less than 80 inches.

Crosswalks

In evaluating the accessibility of existing crosswalks, the following factors were considered:

1. Is there a crosswalk that connects two sidewalks across a street?
2. Is the width of the marked crosswalk at least 6 feet?
3. Does the cross slope of the crosswalk meet the following guidelines:
 - a. If the crosswalk is crossing a street with a stop control, is the cross slope less than 1%?
 - b. If the crosswalk is crossing a street without a stop control, is the cross slope less than 5%?
4. Is the running slope of the crosswalk less than 5%?
5. If the crosswalk crosses a median, is the length of the median at least 6 feet and does it contain detectable warnings located at curb line or edge of the roadway?
6. If the intersection signalized, does it have a pedestrian signal, if so, does the pedestrian signal phase allow enough time for a walking speed of 3.5 ft/sec?

EVALUATION FORM

LPA: _____ N/S: _____ E/W: _____ Ins: _____ Date: _____ ID: _____

g	h	h	a
Cross %	Cross %	Width: "	Cross %
Grade OK? Y - N	Grade OK? Y - N	Passing: Y - N	Grade OK? Y - N
Surface OK? Y - N	Surface OK? Y - N	G	Surface OK? Y - N
Gap --	Gap --		Surface OK? Y - N
Grate OK? Y - N	Grate OK? Y - N	H	Grate OK? Y - N
Protrusion Y - N	Protrusion Y - N		Protrusion Y - N
Protr. Height --	Protr. Height --	A	Protr. Height --
Protr. Length --	Protr. Length --		Protr. Length --
Protr. Barrier Y - N	Protr. Barrier Y - N	B	Protr. Barrier Y - N
			Protr. Barrier Y - N
Width: "		Width: "	
Passing: Y - N		Passing: Y - N	

Approach	Approach
# of Lanes	# of Lanes
Control N-ST-SG	Control N-ST-SG
Median? Y - N	Median? Y - N
Median Width --	Median Width --
Median Warn? Y - N	Median Warn? Y - N
Crosswalk	Crosswalk
Marked? Y - N	Marked? Y - N
Width --	Width --
Length ft	Length ft
Cross %	Cross %
Run %	Run %
Ped Signal? Y - N	Ped Signal? Y - N
Ped Time sec	Ped Time sec

Approach	Crosswalk	Approach	Crosswalk
# of Lanes	Marked? Y - N	# of Lanes	Marked? Y - N
Control N-ST-SG	Width --	Control N-ST-SG	Width --
Median? Y - N	Length ft	Median? Y - N	Length ft
Median Width --	Cross %	Median Width --	Cross %
Median Warn? Y - N	Run %	Median Warn? Y - N	Run %
	Ped Signal? Y - N		Ped Signal? Y - N
	Ped Time sec		Ped Time sec

Curb Ramps												
	Type	Width	Landing	Clear Space	Run %	Cross %	Gutter %	Edge Type	Flare %	Surface OK?	Warning OK?	Grd Brk OK?
A	PE - PA - BT - N	"	"	"	%	%	%	N - F - R	%	Y - N	Y - N	Y - N
B	PE - PA - BT - N	"	"	"	%	%	%	N - F - R	%	Y - N	Y - N	Y - N
C	PE - PA - BT - N	"	"	"	%	%	%	N - F - R	%	Y - N	Y - N	Y - N
D	PE - PA - BT - N	"	"	"	%	%	%	N - F - R	%	Y - N	Y - N	Y - N
E	PE - PA - BT - N	"	"	"	%	%	%	N - F - R	%	Y - N	Y - N	Y - N
F	PE - PA - BT - N	"	"	"	%	%	%	N - F - R	%	Y - N	Y - N	Y - N
G	PE - PA - BT - N	"	"	"	%	%	%	N - F - R	%	Y - N	Y - N	Y - N
H	PE - PA - BT - N	"	"	"	%	%	%	N - F - R	%	Y - N	Y - N	Y - N

ATTACHMENT B

1.ADA PRIORITIES MAP

2.PRIORITY LISTING OF INTERSECTIONS




Priority Matrix

St. Joseph County

Total Intersection Per Priority

	1	2	3
Access Grade	Locations serving Government Facilities	Locations serving Commercial & Employment Centers	Locations serving Other Areas
E	0	0	50
D	1	2	28
C	0	8	35
B	11	46	75
A	13	27	54

Legend

High:	
Med:	
Low:	

Ranking Intersections by Priority

High 51						
ID	N/S Street	E/W Street	Zone	Condition	Priority	Type of Evaluation
7126170	Wilkins Mill Drive	Sturbridge Drive	Other	43.3	3E	Preliminary
7126214	S Wolfe Bridge Drive	Tangletree Drive	Other	43.3	3E	Preliminary
7125039	Skybreeze Court	Skybreeze Drive	Other	43.3	3E	Preliminary
7125040	James Lawrence Parkwa	Willow Bend Court	Other	43.3	3E	Preliminary
7125404	Broken Wood Drive	Broken Wood Drive	Other	43.3	3E	Preliminary
7124280	Brussels Drive	Munich Ponds Drive	Other	44.2	3E	Preliminary
7126168	Wilkins Mill Drive	Harbridge Drive	Other	44.2	3E	Preliminary
7126195	Sharpe Bridge Drive	Catlin Bridge Court	Other	44.2	3E	Preliminary
7126199	Sharpe Bridge Drive	E Wolfe Bridge Court	Other	45.0	3E	Preliminary
7124275	Parisian Drive	Farmington Hills Drive	Other	45.0	3E	Preliminary
7125466	New Colony Drive	Kendallwood/Ravenwoo	Other	45.0	3E	Preliminary
7125008	James Lawrence Parkwa	Meadow Run Court	Other	45.0	3E	Preliminary
7122842	Bay View Drive	Bay Winds Drive	Other	45.0	3E	Preliminary
7125501	Lexington Glen Drive	S Lexington Circle	Other	45.0	3E	Preliminary
7124744	Eagle Chase Drive	Watersedge Drive	Other	45.0	3E	Preliminary
7114974	Renshaw Drive	Benson Court	Other	45.0	3E	Preliminary
7126203	Covered Bridge Drive	Parke County Circle	Other	45.0	3E	Preliminary
7125009	Sulkey Court	Harvester Drive	Other	45.0	3E	Preliminary
7125405	Eaglewood Drive	Wood Flower Court	Other	45.0	3E	Preliminary
7126198	Covered Bridge Drive	Wilkins Mill Drive	Other	45.0	3E	Preliminary
7125545	Ivile Drive	Ardith Drive	Other	45.0	3E	Preliminary
7125014	Steeple Chase Court	Harvester Drive	Other	45.0	3E	Preliminary
7125464	Gilroy Court	Cain Lane	Other	45.0	3E	Preliminary

St. Joseph County

7125476	Green Meadow Court	Coach Circle Drive	Other	45.0	3E	Preliminary
7125469	Bluegrass Court	Coach Circle Drive	Other	45.0	3E	Preliminary
7125468	Bridlewood Court	Kendallwood Drive	Other	45.0	3E	Preliminary
7125467	Hearthwood/New Colon	Old Colony Drive	Other	45.0	3E	Preliminary
7125465	Kendallwood Drive	Cain Lane	Other	45.0	3E	Preliminary
7125046	James Lawrence Parkwa	Skybreeze Drive	Other	45.0	3E	Preliminary
7125025	James Lawrence Parkwa	Paddock Drive	Other	45.0	3E	Preliminary
7121992	Ashwood Forest Drive	Rosewood Court	Other	45.0	3E	Preliminary
7125007	Harvester Court	Harvester Drive	Other	45.0	3E	Preliminary
7125027	James Lawrence Parkwa	Old Trace Court	Other	45.0	3E	Preliminary
7116737	Central Avenue	Sunset Lane	Other	45.0	3E	Preliminary
7126159	Oakbridge Court	Wilkins Mill Drive	Other	45.0	3E	Preliminary
7126625	Eaglewood Drive	Thistlewood Court	Other	45.0	3E	Preliminary
7126042	Greenfield Manor Drive	Crimson Maple Drive	Other	45.0	3E	Preliminary
7125149	Falcon Chase Drive	Watersedge Drive	Other	45.0	3E	Preliminary
7124304	Lisbon Drive	Farmington Hills Drive	Other	45.0	3E	Preliminary
7125160	Eagle Chase Drive	Mallard Pointe Drive	Other	45.0	3E	Preliminary
7126197	Rush Creek Court	E Wolfe Bridge Drive	Other	45.0	3E	Preliminary
7125124	Falcon Chase Drive	Teal Court	Other	45.0	3E	Preliminary
7126196	Covered Bridge Drive	Madison County Circle	Other	45.0	3E	Preliminary
7126220	Yorkview Drive	Goldenview Drive	Other	45.0	3E	Preliminary
7124302	Milan Court	Farmington Hills Drive	Other	49.2	3E	Preliminary
7126212	Covered Bridge Drive	Wolfe Bridge Court	Other	49.2	3E	Preliminary
7125026	James Lawrence Parkwa	Thelma Court	Other	49.2	3E	Preliminary
7126201	Yorkview Drive	Tangletree Drive	Other	49.2	3E	Preliminary
7126228	Sturbridge Drive	Harbridge Drive	Other	49.2	3E	Preliminary
7114975	Renshaw Drive	Allerton Drive	Other	50.0	3E	Preliminary
7116643	Lily Road	Sherwood Avenue	Government	61.7	1D	Preliminary

Med 38

ID	N/S Street	E/W Street	Zone	Condition	Priority	Type of Evaluation
7123452	N 29th Street	Hepler Street	Other	50.8	3D	Preliminary
7122217	Waywood Court	Old Colony Drive	Other	50.8	3D	Preliminary
7123172	Westgate Drive	Bay Hill Drive	Other	50.8	3D	Preliminary
7117066	Bremen Highway	Woodland Avenue	Commercial	51.7	2D	Preliminary
7114234	Marshall Court	N Marshall Drive	Other	53.3	3D	Preliminary
7114229	W Pointe Boulevard	N Marshall Drive	Other	53.3	3D	Preliminary
7110052	Sumerset Lane	Prairie Knolls Drive	Other	55.0	3D	Preliminary

St. Joseph County

7125020	Harvester Drive	Tranquil Court	Other	55.0	3D	Preliminary
7125698	Reeves Drive	Setter Drive	Other	55.0	3D	Preliminary
7125691	English Point Court	Golden Pheasant Drive	Other	55.0	3D	Preliminary
7124283	Parisian Drive	Brussels Drive	Other	55.8	3D	Preliminary
7125032	Paddock Drive	Skybreeze Drive	Other	55.8	3D	Preliminary
7125695	Reeves Drive	Golden Pheasant Drive	Other	55.8	3D	Preliminary
7125693	Labrador Pointe Court	Little Lab Court	Other	55.8	3D	Preliminary
7125488	Bridlewood Court	Coach Circle Drive	Other	56.7	3D	Preliminary
7125550	Gordon Setter Drive	Pheasant Covey Court	Other	56.7	3D	Preliminary
7116645	Myrtle Avenue	Sherwood Avenue	Other	56.7	3D	Preliminary
7110050	Wintercrest/Woodmont	Prairie Edge Drive	Other	59.2	3D	Preliminary
7126021	W Cedar Lake Drive	Woodmar Drive	Other	60.0	3D	Preliminary
7110048	Windswept Lane	Sumerset Lane	Other	60.8	3D	Preliminary
7116384	Myrtle Avenue	Darden Road	Other	60.8	3D	Preliminary
7126028	Woodmar Drive	N Becknell Drive	Other	60.8	3D	Preliminary
7125484	Woods Run Court	Broken Wood Drive	Other	60.8	3D	Preliminary
7125684	Sichuan Drive	Silver Pheasant Drive	Other	60.8	3D	Preliminary
7114979	Cresswell Drive	Allerton Drive	Other	61.7	3D	Preliminary
7125694	Labrador Pointe Court	Golden Pheasant Drive	Other	61.7	3D	Preliminary
7116740	Myrtle Avenue	Sunset Lane	Other	61.7	3D	Preliminary
7117056	Bremen Highway	Perry Avenue	Commercial	61.7	2D	Preliminary
7114080	Brown Squirrel Drive	Nature View Drive	Other	61.7	3D	Preliminary
7110053	Suncrest Drive	Woodmont Ridge Drive	Other	62.5	3D	Preliminary
7126562	N Twyckenham Drive	Courtney Lane	Commercial	63.3	2C	Preliminary
7116717	Donald Street	Sunset Lane	Commercial	66.7	2C	Preliminary
7116726	S.R. 933 Road	Sunset Lane	Commercial	67.5	2C	Preliminary
7122246	Generations Drive	Dugdale Drive	Commercial	72.5	2C	Preliminary
7110313	Candace Lane	McKinley Highway	Commercial	72.5	2C	Preliminary
7125106	Coyle Court	McKinley Highway	Commercial	73.3	2C	Preliminary
7124048	Timberland Drive	Cleveland Road	Commercial	74.2	2C	Preliminary
7123763	Barcelona Drive	Cleveland Road	Commercial	74.2	2C	Preliminary

Low 261

ID	N/S Street	E/W Street	Zone	Condition	Priority	Type of Evaluation
7125022	Harvester Drive	Copper Penny Drive	Other	64.2	3C	Preliminary
7110056	Suncrest Drive	Prairie Knolls Drive	Other	65.8	3C	Preliminary
7125675	Sichuan Drive	Setter Drive	Other	65.8	3C	Preliminary
7125879	Black Pheasant Drive	Gorden Setter Drive	Other	66.7	3C	Preliminary

St. Joseph County

7126200	S Wolfe Bridge Drive	E Wolfe Bridge Drive	Other	66.7	3C	Preliminary
7125175	Windermere Drive	Blue Spruce Trail	Other	66.7	3C	Preliminary
7116747	Central Avenue	Clifford Street	Other	66.7	3C	Preliminary
7123437	28th Street	Bulla Road	Other	66.7	3C	Preliminary
7116715	Central Avenue	Burke Road	Other	66.7	3C	Preliminary
7115538	Whitefeather Drive	Cherry Pointe Drive	Other	66.7	3C	Preliminary
7125045	James Lawrence Parkwa	Hedge Row Court	Other	66.7	3C	Preliminary
7125886	Ivile Drive	Curtis Street	Other	66.7	3C	Preliminary
7123453	N 29th Street	Bryan Street	Other	66.7	3C	Preliminary
7125632	Barksdale Street	Austin Street	Other	66.7	3C	Preliminary
7125554	Wild Game Drive	Gorden Setter Drive	Other	66.7	3C	Preliminary
7123139	Martin Lane	Cleveland Road	Other	66.7	3C	Preliminary
7125549	Black Pheasant Drive	Golden Pheasant Drive	Other	67.5	3C	Preliminary
7125553	Short Hair Drive	Gordon Setter Drive	Other	67.5	3C	Preliminary
7125703	Sichuan Drive	Wild Game Drive	Other	67.5	3C	Preliminary
7125701	Sichuan Drive	Golden Pheasant Drive	Other	67.5	3C	Preliminary
7125676	Sichuan Drive	Short Hair Drive	Other	67.5	3C	Preliminary
7125728	Ardith Street	Fairview Avenue	Other	67.5	3C	Preliminary
7125685	Season Court	Silver Pheasant Drive	Other	67.5	3C	Preliminary
7125672	Birch Road	McKinley Highway	Other	67.5	3C	Detailed
7114505	Westwood Hills Drive	Woodsong Drive	Other	70.0	3C	Preliminary
7125044	Woodfield Drive	Harvester Drive	Other	70.8	3C	Preliminary
7125126	Windermere Drive	Pointers Way	Other	71.7	3C	Preliminary
7110058	Windswept Lane	Woodmont Ridge Drive	Other	72.5	3C	Preliminary
7123451	28th Street	Hepler Street	Other	72.5	3C	Preliminary
7126165	Covered Bridge Drive	Antler Street	Other	72.5	3C	Preliminary
7125634	Birch Road	Austin Street	Other	72.5	3C	Preliminary
7123128	Ironwood Road	Thrasher Lane	Other	72.5	3C	Preliminary
7125139	Robinbrook Lane	Drake Court	Other	73.3	3C	Preliminary
7114503	Windyridge Court	Northridge Drive	Other	75.0	3C	Preliminary
7110057	Sundance Drive	Woodmont Ridge Drive	Other	75.0	3C	Preliminary
7114985	Enchanted Oak Court	Rolling Oak Drive	Other	75.8	3B	Preliminary
7125122	Windermere Court	Brick Road	Other	76.7	3B	Preliminary
7114991	Windy Willow Court	W Maple Way	Other	76.7	3B	Preliminary
7125638	Caldwell Drive	McKinley Highway	Commercial	76.7	2B	Preliminary
7125575	Weber Drive	McKinley Highway	Government	76.7	1B	Preliminary
7123078	N Ironwood Road	Cleveland Road	Commercial	76.7	2B	Preliminary

St. Joseph County

7125579	Cedar Road	McKinley Highway	Other	76.7	3B	Preliminary
7125125	Mallard Pointe Drive	Brick Road	Other	76.7	3B	Preliminary
7125555	Cedar Trail	McKinley Highway	Commercial	76.7	2B	Preliminary
7125636	Buckeye Road	McKinley Highway	Commercial	76.7	2B	Preliminary
7114082	Great Blue Heron Court	Nature View Drive	Other	76.7	3B	Preliminary
7115531	Whitefeather Drive	Brick Road	Other	76.7	3B	Preliminary
7125569	Nursery Avenue	McKinley Highway	Government	76.7	1B	Preliminary
7126032	Prestwick Court	N Bicknell Drive	Other	77.5	3B	Preliminary
7126023	Corydon Court	S Cedar Lake Drive	Other	77.5	3B	Preliminary
7114076	Brown Squirrel Drive	Purple Martin Court	Other	77.5	3B	Preliminary
7125134	Mallard Pointe Drive	Pointers Way	Other	77.5	3B	Preliminary
7123462	27th Street	Bryan Street	Other	77.5	3B	Preliminary
7116722	S.R. 933 Road	Burke Road	Commercial	77.5	2B	Preliminary
7121981	Ashwood Forest Drive	Lindwood Court	Other	77.5	3B	Preliminary
7123825	Swanson Drive	Cleveland Road	Other	77.5	3B	Preliminary
7122866	Hansel Lane	S Foley Circle	Other	77.5	3B	Preliminary
7125092	Dogwood Road	McKinley Highway	Commercial	77.5	2B	Preliminary
7123515	28th Street	Rose Street	Other	77.5	3B	Preliminary
7122234	Nace Drive	Cleveland Road	Government	77.5	1B	Preliminary
7125570	Timber Lane	McKinley Highway	Government	77.5	1B	Preliminary
7126162	Birch Lake Drive	Birch Lake Drive	Other	78.3	3B	Preliminary
7125712	Barksdale Street	Avon Street	Other	78.3	3B	Preliminary
7123246	E Cloverleaf Drive	Cloverleaf Drive	Other	78.3	3B	Preliminary
7125409	Lexington Glen Drive	Adams Road	Other	78.3	3B	Preliminary
7125552	Ivile Drive	Fairview Avenue	Other	78.3	3B	Preliminary
7126045	Greenfield Manor Drive	Mulberry Lane	Other	78.3	3B	Preliminary
7116724	S.R. 933 Road	Dubois Avenue	Commercial	78.3	2B	Preliminary
7125121	Wood Haven Drive	Barrington Place	Other	78.3	3B	Preliminary
7125541	Beech Road	Al Vir Court	Other	78.3	3B	Preliminary
7126692	Wintercrest Drive	Ferncrest Court	Other	78.3	3B	Preliminary
7124300	Ironwood Road	Farmington Hills Drive	Other	78.3	3B	Preliminary
7125128	Barrington Place	Wood Haven Drive	Other	78.3	3B	Preliminary
7116742	Lily Road	Sunset Lane	Other	78.3	3B	Preliminary
7116766	S.R. 933 Road	Cowles Avenue	Commercial	78.3	2B	Preliminary
7116768	S.R. 933 Road	Oakdale Avenue	Commercial	78.3	2B	Preliminary
7125682	Belair Street	McKinley Highway	Other	78.3	3B	Preliminary
7126632	Bridlewood Court	Broken Wood Drive	Other	78.3	3B	Preliminary

St. Joseph County

7110062	Forest Cove Court	Prairie Vista Drive	Other	78.3	3B	Preliminary
7122216	Ironwood Road	Lisbon Drive	Other	78.3	3B	Preliminary
7114942	Renshaw Drive	Brick Road	Other	78.3	3B	Preliminary
7110327	Hansel Lane	Pendle Road	Commercial	78.3	2B	Preliminary
7123450	27th Street	Hepler Street	Other	78.3	3B	Preliminary
7110322	Birch Road	Silver Pheasant Drive	Other	78.3	3B	Preliminary
7123147	The Royal Carriage Way	Court of the Royal Arms	Other	78.3	3B	Preliminary
7123821	Crestview Drive	Cleveland Road	Other	78.3	3B	Preliminary
7111259	S.R. 23 Road	Willowbrook Drive	Commercial	78.3	2B	Preliminary
7122843	N Ironwood Road	Bay Winds Drive	Government	78.3	1B	Preliminary
7122248	S.R. 23 Road	Linda Street	Other	78.3	3B	Preliminary
7116927	S.R. 933 Road	Adams Road	Commercial	78.3	2B	Preliminary
7112297	S St. Joseph Street	Detroit Avenue	Other	78.3	3B	Preliminary
7123557	S.R. 23 Road	Cherokee Drive	Commercial	78.3	2B	Preliminary
7114078	Brown Squirrel Drive	Barn Owl Court	Other	78.3	3B	Preliminary
7123555	S.R. 23 Road	Hagey Street	Other	78.3	3B	Preliminary
7126564	N Twyckenham Drive	Douglas Road	Commercial	79.2	2B	Preliminary
7122602	N Twyckenham Drive	Ivy Court	Commercial	79.2	2B	Preliminary
7123527	Carmichael Drive	Dugdale Drive	Commercial	79.2	2B	Preliminary
7116948	S.R. 933 Road	Dreamwold Street	Commercial	80.0	2B	Preliminary
7116729	S.R. 933 Road	Clifford Street	Commercial	80.0	2B	Preliminary
7116656	S.R. 933 Road	Glendale Avenue	Commercial	80.0	2B	Preliminary
7125678	Barksdale Street	McKinley Highway	Other	80.0	3B	Preliminary
7123435	S.R. 23 Road	Dugdale Drive	Commercial	81.7	2B	Preliminary
7110311	Bittersweet Road	McKinley Highway	Government	81.7	1B	Preliminary
7122209	Elm Road	Old Colony Drive	Other	81.7	3B	Preliminary
7115094	Fairview Avenue	Ardmore Trail	Commercial	81.7	2B	Preliminary
7114647	Glenn/Glenwood Road	Ardmore Trail	Other	81.7	3B	Preliminary
7114701	Meadowview Avenue	Ardmore Trail	Commercial	81.7	2B	Preliminary
7114706	Moss Road	Ardmore Trail	Other	81.7	3B	Preliminary
7114712	Melrose Avenue	Ardmore Trail	Other	81.7	3B	Preliminary
7114728	Kensington Avenue	Ardmore Trail	Other	81.7	3B	Preliminary
7114093	Wood Duck Court	Nature View Drive	Other	81.7	3B	Preliminary
7123448	N 30th Street	S.R. 23 Road	Commercial	82.5	2B	Preliminary
7114095	Nature View Drive	Morning Dove Court	Other	82.5	3B	Preliminary
7114338	Rolling Oak Drive	W Maple Way	Other	82.5	3B	Preliminary
7123523	S.R. 23 Road	McErlain Street	Commercial	83.3	2B	Preliminary

St. Joseph County

7122831	Hastings Street	Darden Road	Other	83.3	3B	Preliminary
7125727	Birch Road	Birch Lane	Other	83.3	3B	Preliminary
7116618	Lily Road	Arlington Avenue	Government	83.3	1B	Preliminary
7125184	Wood Haven Drive	Bush Trail	Other	83.3	3B	Preliminary
7127181	Rose Quartz Lane	No Name	Other	83.3	3B	Preliminary
7112266	Shirley Avenue	Kern Road	Other	83.3	3B	Preliminary
7126163	Tecumseh Drive	Birch Lake Drive	Other	83.3	3B	Preliminary
7123129	Ironwood Road	Tanager Lane	Other	83.3	3B	Preliminary
7116386	Jackie Lane	Darden Road	Other	83.3	3B	Preliminary
7125585	Nursery Avenue	Penn Road	Government	83.3	1B	Preliminary
7116668	Oakland Avenue	Darden Road	Other	83.3	3B	Preliminary
7123473	27th Street	Bulla Road	Other	83.3	3B	Preliminary
7116716	Myrtle Avenue	Burke Road	Other	83.3	3B	Preliminary
7110319	Harman Drive	Penn Road	Government	83.3	1B	Preliminary
7122741	Ivy Road	Douglas Road	Commercial	83.3	2B	Preliminary
7122739	Burdette Street	Douglas Road	Commercial	83.3	2B	Preliminary
7116771	S.R. 933 Road	Auten Road	Commercial	83.6	2B	Detailed
7114314	Grandview Avenue	Ardmore Trail	Commercial	84.2	2B	Preliminary
7125060	Capital Avenue	Douglas Road	Other	84.2	3B	Preliminary
7122869	Hansel Lane	Cottage Court	Other	84.2	3B	Preliminary
7122703	Terrace Lane	S.R. 23 Road	Commercial	84.2	2B	Preliminary
7121384	Currant Road	McKinley Highway	Commercial	84.2	2B	Preliminary
7123512	National Center Drive	Generations Drive	Commercial	84.2	2B	Preliminary
7123517	S.R. 23 Road	Douglas Road	Commercial	84.2	2B	Detailed
7116622	S.R. 933 Road	Cleveland Road	Commercial	84.5	2B	Detailed
7116619	S.R. 933 Road	Paxson Drive	Commercial	85.0	2B	Preliminary
7122265	26th Street	S.R. 23 Road	Commercial	85.0	2B	Preliminary
7123518	S.R. 23 Road	Elkins Street	Commercial	85.0	2B	Preliminary
7116353	S.R. 933 Road	St. Mary's / The Ave Roa	Commercial	85.3	2B	Detailed
7116352	S.R. 933 Road	Douglas Road	Commercial	85.6	2B	Detailed
7114099	Nature View Drive	Deer Watch Court	Other	85.8	3B	Preliminary
7111281	Horizon Drive	Daybreak Drive	Other	85.8	3B	Preliminary
7110309	Russell Industrial Parkwa	McKinley Highway	Commercial	85.8	2B	Preliminary
7124458	Pine Ridge Drive	Adams Road	Other	85.8	3B	Preliminary
7114724	Lexington Avenue	Ardmore Trail	Commercial	86.7	2B	Preliminary
7123064	Nadine Street	Cleveland Road	Other	86.7	3B	Preliminary
7116363	University Village Drive	Douglas Road	Commercial	86.7	2B	Preliminary

St. Joseph County

7125528	Herbert Street	Adams Road	Commercial	86.7	2B	Preliminary
7110194	Willow Run	Cleveland Road	Government	86.7	1B	Preliminary
7114499	Primrose Road	Northridge Drive	Other	86.7	3B	Preliminary
7123080	Summer Breeze Drive	Cleveland Road	Other	86.7	3B	Preliminary
7116638	Monterey Court	Cleveland Road	Government	86.7	1B	Preliminary
7121342	Elder Road	Jefferson Boulevard	Other	86.7	3B	Preliminary
7122968	Fernwood Drive	Cleveland Road	Other	86.7	3B	Preliminary
7121357	Ferris Avenue	Jefferson Boulevard	Other	86.7	3B	Preliminary
7123103	Arnold Street	Cleveland Road	Other	86.7	3B	Preliminary
7116617	Judy Lane	Cleveland Road	Commercial	86.7	2B	Preliminary
7122902	W Oakmont Drive	Cleveland Road	Other	86.7	3B	Preliminary
7123068	Twyckenham Drive	Cleveland Road	Other	86.7	3B	Preliminary
7116536	N Mc Combs Street	Cleveland Road	Commercial	86.7	2B	Preliminary
7121534	Miller Avenue	McKinley Highway	Commercial	87.5	2B	Preliminary
7125508	Adams Road	S.R. 23 (Edwardsburg/Ad	Commercial	87.6	2B	Detailed
7114675	Mayflower Road	Ardmore Trail	Other	88.3	3A	Preliminary
7126890	Sunset Marble Drive	Rose Quartz Lane	Other	88.3	3A	Preliminary
7114672	Berry Street	Ardmore Trail	Other	88.3	3A	Preliminary
7126558	N Twyckenham Drive	Vaness Street	Commercial	88.3	2A	Preliminary
7126011	Greenfield Manor Drive	Brummitt Road	Other	88.3	3A	Preliminary
7111698	Pine Road	Crumstown Highway	Other	88.3	3A	Preliminary
7119047	Ireland Trail	Valley Trail	Other	88.3	3A	Preliminary
7123456	26th Street	Hepler Street	Commercial	88.3	2A	Preliminary
7124800	Filbert Road	Arthur Street	Other	88.3	3A	Preliminary
7112265	S St. Joseph Street	Kern Road	Other	88.3	3A	Preliminary
7112281	S St. Joseph Street	Lucinda Street	Other	88.3	3A	Preliminary
7121819	Aspen Drive	Hemlock Drive	Other	88.3	3A	Preliminary
7114081	Timothy Road	Nature View Drive	Other	88.3	3A	Preliminary
7121378	Capital Avenue	Jefferson Boulevard	Commercial	89.1	2A	Detailed
7116748	Myrtle Avenue	Clifford Street	Other	89.2	3A	Preliminary
7116389	Lily Road	Darden Road	Government	89.2	1A	Preliminary
7126886	Limerick Drive	No Name	Other	89.2	3A	Preliminary
7121556	Francis Avenue	McKinley Highway	Commercial	89.2	2A	Preliminary
7125708	Birch Road	Avon Street	Other	89.2	3A	Preliminary
7121765	Bittersweet Road	Filmore Street	Government	89.2	1A	Preliminary
7121933	Birch Road	Birchway Drive	Other	89.2	3A	Preliminary
7123148	The Royal Carriage Way	Coronation Gardens Stre	Other	89.2	3A	Preliminary

St. Joseph County

7122887	Helman Avenue	Thrush Street	Government	89.2	1A	Preliminary
7122258	26th Street	Bulla Road	Other	89.2	3A	Preliminary
7122264	26th Street	Ponsha Street	Commercial	89.2	2A	Preliminary
7125104	Evergreen Plaza Drive	McKinley Highway	Commercial	89.2	2A	Preliminary
7121549	East Avenue	McKinley Highway	Commercial	89.2	2A	Preliminary
7123042	Juniper Road	Darden Road	Government	89.2	1A	Preliminary
7121519	Hoosier Avenue	McKinley Highway	Commercial	89.2	2A	Preliminary
7123461	28th Street	Bryan Street	Other	89.2	3A	Preliminary
7125582	Cedar Road	Penn Road	Other	89.2	3A	Preliminary
7123788	Highland Drive	Cleveland Road	Other	89.2	3A	Preliminary
7123826	Swanson Drive	Parker Drive	Government	89.2	1A	Preliminary
7123820	Helvie Drive	Brandel Avenue	Government	89.2	1A	Preliminary
7114334	Grandview Avenue	Grove Street	Government	89.2	1A	Preliminary
7122830	Emmons Road	Darden Road	Government	89.2	1A	Preliminary
7110199	S.R. 933 Road	Holy Cross Boulevard	Commercial	90.0	2A	Preliminary
7116929	S.R. 933 Road	Greenacre Road	Commercial	90.0	2A	Preliminary
7123828	Swanson Drive	Brandel Avenue	Government	90.0	1A	Preliminary
7116764	S.R. 933 Road	Eaton Street	Commercial	90.0	2A	Preliminary
7114332	S.R. 933 Road	Orchard Street	Commercial	90.0	2A	Preliminary
7125423	Elm Road	Elm Road	Other	90.8	3A	Preliminary
7116374	University Village Drive	University Village Drive	Commercial	90.8	2A	Preliminary
7117064	Baldwin Avenue	Perry Avenue	Other	90.8	3A	Preliminary
7126123	Main Street	Bittersweet Road	Commercial	90.8	2A	Preliminary
7126133	E Bittersweet Commons	Adams Road	Commercial	90.8	2A	Preliminary
7123785	Hickory Road	Cleveland Road	Commercial	91.4	2A	Detailed
7123061	Kinglet Lane	Cleveland Road	Other	91.7	3A	Preliminary
7110325	Capital Avenue	McKinley Highway	Commercial	92.0	2A	Detailed
7124533	Fir Road	Douglas Road	Other	92.2	3A	Detailed
7116906	S.R. 933 Road	Palisade Street	Commercial	92.5	2A	Preliminary
7122888	Forestbrook Street	Cleveland Road	Other	92.5	3A	Preliminary
7122901	Marks Street	Cleveland Road	Other	92.5	3A	Preliminary
7122760	Northern Avenue	S.R. 23 Road	Commercial	92.5	2A	Preliminary
7114760	Lexington Avenue	Lincoln Way W Highway	Commercial	92.5	2A	Preliminary
7123118	Ironwood Road	Annettas Court	Other	93.3	3A	Preliminary
7114500	Waterwatch Court	Woodsong Drive	Other	93.3	3A	Preliminary
7116648	S.R. 933 Road	Brick Road	Commercial	93.3	2A	Preliminary
7116391	S.R. 933 Road	Darden Road	Commercial	93.4	2A	Detailed

St. Joseph County

7116639	Lily Road	Cleveland Road	Government	94.2	1A	Preliminary
7114092	Nature View Drive	Cardinal Court	Other	94.2	3A	Preliminary
7121764	Bittersweet Road	Jefferson Road	Government	94.2	1A	Preliminary
7110190	Juniper Road	Douglas Road	Commercial	94.3	2A	Detailed
7125063	Capital Avenue	Day Road	Other	94.3	3A	Detailed
7122976	Juniper Road	Burke Road	Government	95.0	1A	Preliminary
7123124	Ironwood Road	Stoneridge Street	Other	95.0	3A	Preliminary
7122970	Emmons Road	Cleveland Road	Other	95.0	3A	Preliminary
7122885	Helman Avenue	Cleveland Road	Government	95.0	1A	Preliminary
7127154	Forest Cove Court	Adelman Court	Other	95.0	3A	Preliminary
7122163	Gumwood Road	Adams Road	Other	95.8	3A	Preliminary
7123478	27th Street	S.R. 23 Road	Other	95.8	3A	Preliminary
7127057	Southfield Boulevard	Southfield Boulevard	Other	95.8	3A	Preliminary
7126667	Forest Edge	Southfield Boulevard	Other	95.8	3A	Preliminary
7123472	28th Street	S.R. 23 Road	Other	95.8	3A	Preliminary
7123455	N 29th Street	S.R. 23 Road	Commercial	95.8	2A	Preliminary
7116387	Kenilworth Road	Darden Road	Other	96.7	3A	Preliminary
7116383	Leland Avenue	Darden Road	Other	96.7	3A	Preliminary
7126358	S Dixie Way	Toll Road Ramp Road	Other	96.7	3A	Preliminary
7125406	Elm Road	Adams Road	Other	96.7	3A	Preliminary
7122847	Juniper Road	Cleveland Road	Other	96.7	3A	Preliminary
7122279	N Twyckenham Drive	Bulla Road	Commercial	96.7	2A	Preliminary
7122179	Grape Road	Wellington Parkway	Other	96.7	3A	Preliminary
7121370	Ellen Avenue	Jefferson Boulevard	Other	97.5	3A	Preliminary
7122828	Camellia Drive	Cleveland Road	Other	97.5	3A	Preliminary
7123104	Winterberry Drive	Cleveland Road	Other	97.5	3A	Preliminary
7122905	N Francis Street	Cleveland Road	Other	97.5	3A	Preliminary
7122896	Ida Street	Cleveland Road	Other	97.5	3A	Preliminary
7122956	Hastings Street	Cleveland Road	Other	97.5	3A	Preliminary
7122876	Hollyhock Road	Cleveland Road	Other	97.5	3A	Preliminary
7124430	Huntington Lane	Adams Road	Other	98.3	3A	Preliminary
7114698	Mayflower Road	U.S. 20 Business Road	Other	98.3	3A	Preliminary
7125525	Princess Way	Adams Road	Commercial	100.0	2A	Preliminary
7126120	Bittersweet Trail	Adams Road	Commercial	100.0	2A	Preliminary
7116399	Kenilworth Road	Cleveland Road	Other	100.0	3A	Preliminary

ATTACHMENT C

- 1. RESOLUTION ADOPTING ADA DESIGN GUIDELINES**
- 2. RESOLUTION APPOINTING ADA COORDINATOR**
- 3. ADA GRIEVANCE PROCEDURE**
- 4. RESOLUTION ADOPTING THE AMERICANS WITH
DISABILITIES ACT TRANSITION PLAN: PEDESTRIAN
FACILITIES IN THE PUBLIC RIGHT-OF-WAY**

RESOLUTION R-9-C-2011

A RESOLUTION OF THE COUNTY COMMISSIONERS OF THE COUNTY OF ST. JOSEPH, INDIANA, ADOPTING AS STANDARDS FOR ACCESSIBLE DESIGN THE AMERICANS WITH DISABILITIES ACT (ADA) ACCESSIBILITY GUIDELINES AND THE GUIDELINES FOR PEDESTRIAN FACILITIES IN THE PUBLIC RIGHT-OF-WAY UPON DEPARTMENT OF JUSTICE APPROVAL

WHEREAS, the Federal government enacted the Americans with Disabilities Act of 1990 (ADA) to prevent discrimination of the physically and mentally disabled relating to employment and access to public facilities; and

WHEREAS, Title II of the ADA requires that municipalities adopt the Americans with Disabilities Standards for Accessible Design that provide accessibility, through proposed structural modifications to remove accessibility barriers; and


WHEREAS, Title II of the ADA recommends that municipalities adopt the Americans with Disabilities Guidelines for Pedestrian Facilities in the Public Right-of-Way that provide accessibility, through proposed structural modifications to remove accessibility barriers; and


WHEREAS, the United States Department of Justice modified the ADA Standards for Accessible Design in 2010, and in 2011 proposed but has not yet adopted or finally approved the Guidelines for Pedestrian Facilities in the Public Right-of-Way; and


WHEREAS, the COUNTY OF ST. JOSEPH, INDIANA remains committed to the ADA and the elimination of barriers to public facilities; and


NOW, THEREFORE, BE IT RESOLVED that the BOARD OF COMMISSIONERS of the COUNTY of ST. JOSEPH, INDIANA hereby adopts the 2010 Americans with Disabilities (ADA) Standards for Accessible Design and further adopts the 2011 Guidelines for Pedestrian Facilities in the Public Right-of-Way, effective upon their final approval by the Department of Justice.

PASSED, APPROVED AND ADOPTED this 10th day of December, 2011. This Resolution shall be in full force and effect from and after its adoption by the St. Joseph County Board of Commissioners.


Robert Kovach, President


Dave Thomas, Vice President


Andrew T. Kostielney, Member


Anthony M. Zappia, County Attorney

Witnessed:

RESOLUTION R-10-C-2011

A RESOLUTION OF THE BOARD OF COMMISSIONERS OF THE COUNTY OF ST. JOSEPH, INDIANA, ADOPTING THE AMERICANS WITH DISABILITIES ACT (ADA), DESIGNATING THE ADA COORDINATOR, AND ADOPTING PROCEDURES

WHEREAS, the Federal government enacted the Americans with Disabilities Act of 1990 (ADA) to prevent discrimination of the physically and mentally disabled relating to employment and access to public facilities; and

WHEREAS, in compliance with Title II of the ADA the COUNTY of ST. JOSEPH, INDIANA shall name an ADA Coordinator; and

WHEREAS, in compliance with Title II of the ADA the COUNTY of ST. JOSEPH, INDIANA shall adopt a grievance procedure for resolving complaints alleging violation of Title II of the ADA; and

WHEREAS, in compliance with Title II of the ADA the COUNTY of ST. JOSEPH, INDIANA shall publish notice to the public regarding the ADA;

WHEREAS, in compliance with Title II of the ADA the COUNTY of ST. JOSEPH, INDIANA shall post the ADA coordinator's name, office address, and telephone number along with the ADA Notice and ADA grievance procedure on its website.

NOW, THEREFORE, BE IT RESOLVED by the BOARD OF COMMISSIONERS of the COUNTY of ST. JOSEPH, Indiana as follows:


SECTION 1. The County Attorney, Anthony M. Zappia is designated as the ADA Coordinator for the COUNTY, and the COUNTY's ADA Coordinator shall be an attorney annually appointed by the BOARD OF COMMISSIONERS.


SECTION II. The Notice under the Americans with Disabilities Act, a copy of which is attached hereto as "Exhibit A", is adopted as the COUNTY of ST. JOSEPH, INDIANA Notice under the Americans with Disabilities Act.

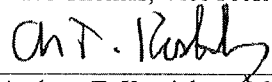
SECTION III. The COUNTY of ST. JOSEPH, INDIANA Grievance Procedure under the Americans with Disabilities Act, a copy of which is attached hereto as "Exhibit B", is adopted as the grievance procedure for addressing complaints alleging discrimination on the basis of disability in the provision of services, activities, programs or benefits by the COUNTY of ST. JOSEPH, INDIANA.

SECTION IV. In compliance with Federal and State laws as set forth above, the BOARD OF COMMISSIONERS resolves to post the required information regarding the ADA Coordinator, Notice under the Americans with Disabilities Act, and COUNTY of ST. JOSEPH, INDIANA Grievance Procedure under the Americans with Disabilities Act on its website and at such other locations as may be determined from time to time.


PASSED, APPROVED AND ADOPTED this 20th day of December, 2011. This Resolution shall be in full force and effect from and after its adoption by the St. Joseph County Board of Commissioners.


Robert Kovach, President


Dave Thomas, Vice President


Andrew T. Kostielney, Member

Witness:


Anthony M. Zappia, County Attorney




EXHIBIT A

NOTICE UNDER THE AMERICANS WITH DISABILITIES ACT

In accordance with the requirements of title II of the Americans with Disabilities Act of 1990 ("ADA"), **St. Joseph County, Indiana** will not discriminate against qualified individuals with disabilities on the basis of disability in its services, programs, or activities.

Employment: St. Joseph County, Indiana does not discriminate on the basis of disability in its hiring or employment practices and complies with all regulations promulgated by the U.S. Equal Employment Opportunity Commission under title I of the ADA.

Effective Communication: St. Joseph County, Indiana will generally, upon request, provide appropriate aids and services leading to effective communication for qualified persons with disabilities so they can participate equally in St. Joseph County, Indiana programs, services, and activities.

Modifications to Policies and Procedures: St. Joseph County, Indiana will make all reasonable modifications to policies and programs to ensure that people with disabilities have an equal opportunity to enjoy all of its programs, services, and activities.

Anyone who requires an auxiliary aid or service for effective communication, or a modification of policies or procedures to participate in a program, service, or activity of St. Joseph County, Indiana, should contact Anthony M. Zappia, Attention: ADA Coordinator, 7th Floor County-City Building, 227 West Jefferson Boulevard, South Bend, Indiana 46601, Phone Number 574-277-8720, Fax number 574-235-7849, as soon as possible but no later than 48 hours before the scheduled event.

The ADA does not require St. Joseph County, Indiana to take any action that would fundamentally alter the nature of its programs or services, or impose an undue financial or administrative burden.

Complaints that a program, service, or activity of St. Joseph County, Indiana is not accessible to persons with disabilities should be directed to the ADA Coordinator, 7th Floor County-City Building, 227 West Jefferson Boulevard, South Bend, Indiana 46601, Phone Number 574-277-8720, Fax number 574-235-7849.

St. Joseph County, Indiana will not place a surcharge on a particular individual with a disability or any group of individuals with disabilities to cover the cost of providing auxiliary aids/services or reasonable modifications of policy, such as retrieving items from locations that are open to the public but are not accessible to persons who use wheelchairs.



EXHIBIT B

ST. JOSEPH COUNTY, INDIANA Grievance Procedure under The Americans with Disabilities Act

The St. Joseph County Board of Commissioners, in accordance with the Americans with Disabilities Act of 1990 ("ADA") has adopted this Grievance Procedure to ensure prompt and equitable resolution of complaints alleging discrimination on the basis of disability in the provision of services, activities, programs, or benefits by the County of St. Joseph, Indiana. Employment related claims of disability discrimination are governed by the County's Personnel Policy.

The steps in the St. Joseph County's Grievance Procedure are as follows:

1. File written Complaint no later than 60 calendar days after the date of the alleged violation. Information must include:
 - Name, address, phone number, e-mail (if applicable) of person filing the grievance.
 - Name, address, phone number, e-mail (if applicable) of person alleging grievance on behalf of someone else
 - Date, location and approximate time alleged violation occurred
 - Narrative description of the alleged violation
 - Remedy or desired County corrective action

The complaint should be submitted to:

Anthony M. Zappia, St. Joseph County Attorney
ADA Coordinator

7th Floor County-City Building, 227 West Jefferson Boulevard, South Bend, Indiana 46601

Alternative means of filing complaints, such as personal interviews or a tape recording of the complaint, will be made available for persons with disabilities upon request.

2. County's ADA Coordinator will acknowledge Complaint within 20 calendar days after receipt of the Complaint. The ADA Coordinator or Designee may meet with the Complainant to discuss the Complaint and explore informal resolution to problem.
3. If informal resolution is not reached, then within 30 calendar days after initial response under Step 2, the ADA Coordinator or Designee will respond in writing, and where appropriate, in a format accessible to the Complainant, such as large print, or audio tape. The response will explain the position of the County of St. Joseph, Indiana and offer options for substantive resolution of the Complaint.

4. If the response by the ADA Coordinator or Designee does not satisfactorily resolve the issue, the Complainant and/or his/her designee may appeal the decision. This appeal should be made to the Board of County Commissioners or their designee within 15 calendar days after receipt of the ADA Coordinator's response, and this appeal request must be made in writing.

5. The Board of County Commissioners or their Designee shall meet with the Complainant within 15 calendar days after receipt of the appeal to discuss the Complaint and possible resolutions.

6. Within 15 calendar days after that meeting, the Board of County Commissioners or their Designee will respond in writing, and, where appropriate, in a format accessible to the Complainant, with a final resolution of the Complaint.

All written complaints received by the ADA Coordinator or Designee, appeals to the Board of County Commissioners or their Designee, and responses from these two offices will be retained by the County of St. Joseph, Indiana for a period of three (3) years.

RESOLUTION R-1-C-13

A RESOLUTION OF THE BOARD OF COMMISSIONERS OF ST. JOSEPH COUNTY,
INDIANA
ADOPTING THE AMERICANS WITH DISABILITIES ACT (ADA)

TRANSITION PLAN
FOR PEDESTRIAN FACILITIES IN THE PUBLIC RIGHT-OF-WAY

WHEREAS, the Federal government enacted the Americans with Disabilities Act of 1990 (ADA) to prevent discrimination of the physically and mentally disabled relating to employment and access to public facilities; and

WHEREAS, Title II of the ADA requires that municipalities develop and adopt a Transition Plan documents physical barriers to accessibility, proposed structural modifications to remove those barriers, and a schedule to complete the modifications; and

WHEREAS, the Board of Commissioners of St. Joseph County, Indiana adopted Resolution R-9-C-2011 pertaining to ADA Standards for Accessible Design and Guidelines for Pedestrian Facilities in the Public Right-of-Way; and

WHEREAS, the United States Department of Justice recently modified the ADA Standards for Accessible Design and the Guidelines for Pedestrian Facilities in the Public Right-of-Way in 2010 and 2011, respectively; and

WHEREAS, the Board of Commissioners of St. Joseph County, Indiana remains committed to the ADA and the elimination of barriers to public facilities; and


WHEREAS, a Transition Plan for the pedestrian network has been prepared that reflects current municipality infrastructure and ADA design standards, referred to as the "ADA Transition Plan: Pedestrian Facilities in the Public Right-of-Way;"

NOW, THEREFORE, BE IT RESOLVED that the Board of Commissioners of St. Joseph County, Indiana approves the ADA Transition Plan: Pedestrian Facilities in the Public Right-of-Way.


PASSED, APPROVED AND ADOPTED this 15 day of January, 2013.




Andrew T. Kostielney, President



Dave Thomas, Vice President



Marsha G. McClure, Member



Anthony M. Zappia, County
Attorney

Witnessed:

ATTACHMENT D

1. PUBLIC COMMENT AND RESPONSE FORM

PUBLIC COMMENT AND RESPONSE FORM

Date of Comment: _____

Name of Person: _____

Comment: _____

Response: _____

