



A *Appendix*



List of Proposed Projects

A

Figure A-1: Elkhart County Proposed Project Map

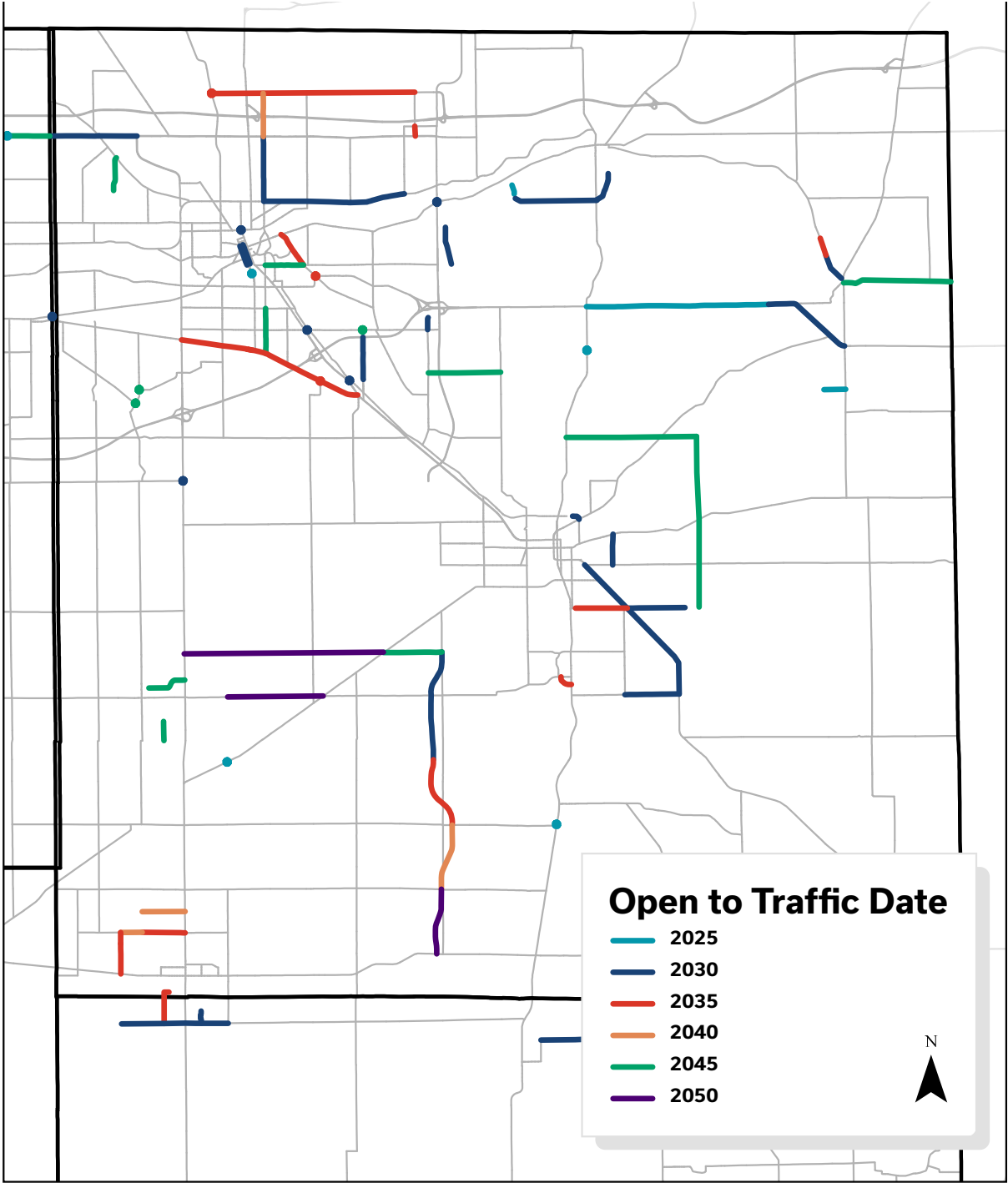


Table A-1: Elkhart County Proposed Project List

Sponsor	Open to Traffic By	Project Route	Beginning Termini	Ending Termini	Type of Work	Length (Miles)
Bristol	2025	Railpark Ct/ Stonemount Ct	Railpark Ct (Dead End)	Stonemount Ct (Dead End)	New Road Construction	0.21
Bristol	2030	Bristol Bypass	Bloomington Dr	Industrial Dr/CR 10	New Road Construction	0.72
Bristol	2030	CR 10	SR 15 (Dead End)	Railpark Ct	New Road Construction	1.91
Elkhart	2025	Benham Ave	Dr. MLK Blvd		Intersection Improvement	
Elkhart	2030	Bristol St (CR 10)	Jeanwood Dr	CR 15	Auxiliary Lanes (Center Turn Lane)	1.27
Elkhart	2030	Hively Ave	Norfolk Southern Railroad (#510012C)		Grade Separation	
Elkhart	2030	2nd St	Harrison St	Jefferson St	One-Way to Two-Way	0.47
Elkhart	2030	3rd St	Harrison St	Jefferson St	One-Way to Two-Way	0.47
Elkhart	2030	Bristol St	Johnson St	Jeanwood Dr	Road Diet	2.01
Elkhart	2030	Johnson St (CR 9)	Bristol St	CR 6	Added Travel Lanes (2 to 3 Lanes)	1.50
Elkhart	2035	Toledo Rd	Goshen Ave	Indiana Ave	Intersection Improvement	
Elkhart	2035	Goshen Ave	Jackson Blvd	Middlebury St	Road Reconstruction	0.88
Elkhart	2045	Middlebury St	Prairie St	Goshen Ave	Added Travel Lanes (2 to 3 Lanes)	0.89
Elkhart	2045	Prairie St	Mishawaka Rd	Lusher Ave	Auxiliary Lanes (Center Turn Lane)	1.04
Elkhart County	2030	CR 13	Sunnyside Ave	US 20	Added Travel Lanes	0.98
Elkhart County	2025	Sunnyside Ave	US 33/Norfolk Southern Railroad (#533510B)		Grade Separation	
Elkhart County	2030	Benchmark Rd	CR 14	Beck Rd	New Road Construction	0.87

Table A-1: Elkhart County Proposed Project List

Sponsor	Open to Traffic By	Project Route	Beginning Termini	Ending Termini	Type of Work	Length (Miles)
Elkhart County	2030	Old CR 17	CR 18	Love's Dr	New Road Construction	0.28
Elkhart County	2030	CR 17	CR 142	CR 38	New Road Construction	2.56
Elkhart County	2030	CR 6	Ash Rd	John Weaver Parkway	Added Travel Lanes (4 Lanes)	2.02
Elkhart County	2035	CR 15	CR 6	CR 104	New Road Construction	0.23
Elkhart County	2035	CR 4	CR 7		Intersection Improvement	
Elkhart County	2035	CR 4	CR 7	CR 15	Auxiliary Lanes (Center Turn Lane)	4.72
Elkhart County	2035	CR 52	CR 3	SR 19 (Main St)	Auxiliary Lanes (Center Turn Lane)	1.00
Elkhart County	2035	CR 20 (Mishawaka Rd)	SR 19 (Nappanee S)	US 33	Auxiliary Lanes (Center Turn Lane)	4.34
Elkhart County	2035	CR 20	CR 111		Intersection Improvement	
Elkhart County	2035	CR 17	CR 46	CR 142	New Road Construction	1.69
Elkhart County	2035	CR 101	Berlin Ct Ditch	CR 52	Road Reconstruction	0.26
Elkhart County	2035	CR 17	CR 50	CR 46	New Road Construction	1.54
Elkhart County	2035	CR 101	Berlin Ct Ditch	CR 52	Road Reconstruction	0.26
Elkhart County	2040	CR 17	CR 50	CR 46	New Road Construction	1.54
Elkhart County	2040	Johnson St (CR 9)	CR 6	CR 4	Added Travel Lanes (2 to 3 lanes)	1.00
Elkhart County	2040	CR 52	CR 101	CR 3	Road Reconstruction	0.50
Elkhart County	2045	CR 43	County Line Rd (1400 N)	US 6	Added Travel Lanes (4 Lanes)	1.02
Elkhart County	2045	CR 38	SR 119	CR 17	Auxiliary Lanes	1.36

Table A-1: Elkhart County Proposed Project List

Sponsor	Open to Traffic By	Project Route	Beginning Termini	Ending Termini	Type of Work	Length (Miles)
Elkhart County	2045	CR 22	CR 3		Intersection Improvement	
Elkhart County	2045	CR 24	CR 3		Intersection Improvement	
Elkhart County	2045	CR 118	Old CR 17	CR 19	New Road Construction	1.68
Elkhart County	2045	CR 26	SR 15	CR 31	New Road Construction	3.03
Elkhart County	2045	CR 31	CR 36	CR 26	New Road Construction	3.95
Elkhart County	2045	Kerryhaven Dr	Current Termini	CR 10	New Road Construction	0.78
Elkhart County	2045	CR 16 (Warren St)	SR 13 (Main St)	County Line Rd	Road Reconstruction	2.51
Elkhart County	2050	CR 17	US 6	CR 50	New Road Construction	1.52
Elkhart County	2050	CR 38	SR 19	SR 119	Road Reconstruction	4.63
Elkhart County	2045	CR 18	CR 13		Intersection Improvement	
Elkhart County	2050	CR 40	CR 7	SR 119	Road Reconstruction	2.22
Elkhart County/ Town of Middlebury	2025	CR 20	CR 37	SR 13	Road Reconstruction	0.51
Elk Co./ Nappanee	2040	CR 150	SR 19	CR 3	New Road Construction	1.00
Goshen	2025	Wilden Ave	Current Terminus	Middlebury St	New Road Construction	0.19
Goshen	2030	College Ave	US 33	Industrial Park Entrance	Auxiliary Lanes (Center Turn Lane)	1.34
Goshen	2030	Blackport Dr	Monroe St	Lincoln Ave	Road Reconstruction	0.71
Goshen	2030	CR 40	Dierdorff Rd (CR 27)	US 33	Auxiliary Lanes (Center Turn Lane)	1.25
Goshen	2035	Waterford Mills Parkway	CR 40	SR 15	New Road Construction	0.35

Table A-1: Elkhart County Proposed Project List

Sponsor	Open to Traffic By	Project Route	Beginning Termini	Ending Termini	Type of Work	Length (Miles)
Goshen	2035	College Ave	9th St	US 33	Auxiliary Lanes (Center Turn Lane)	1.21
INDOT	2025	US 20	SR 15	CR 35	Added Travel Lanes (5 Lanes)	4.23
INDOT	2025	SR 15	CR 18		Intersection Improvement	
INDOT	2025	SR 15	CR 146		Intersection Improvement	
INDOT	2025	SR 119	CR 7		Intersection Improvement	
INDOT	2030	US 20	CR 35	SR 13	Added Travel Lanes (5 Lanes)	2.13
INDOT	2030	US 33	CR 40	Monroe St	Added Travel Lanes	3.88
INDOT	2030	SR 19	CR 28		Intersection Improvement	
INDOT	2030	SR 120	CR 17		Intersection Improvement	
Middlebury	2030	Bristol Avenue	Brown St	Powell Dr	Road Reconstruction	0.65
Middlebury	2035	Bristol Avenue	Powell Dr	Cedar Creek Dr	Road Reconstruction	0.42
Nappanee	2035	CR 101	Market St (US 6)	Berlin Ct Ditch	Auxiliary Lanes (Center Turn Lane)	0.70
Wakarusa	2045	Maple Ln (CR 103)	CR 42	Wabash Ave	Auxiliary Lanes	0.44
Wakarusa	2045	Orchard Park Dr	Current Termini	SR 19 (Nappanee Street)	New Road Construction	0.93

Figure A-2: Kosciusko County Proposed Project Map

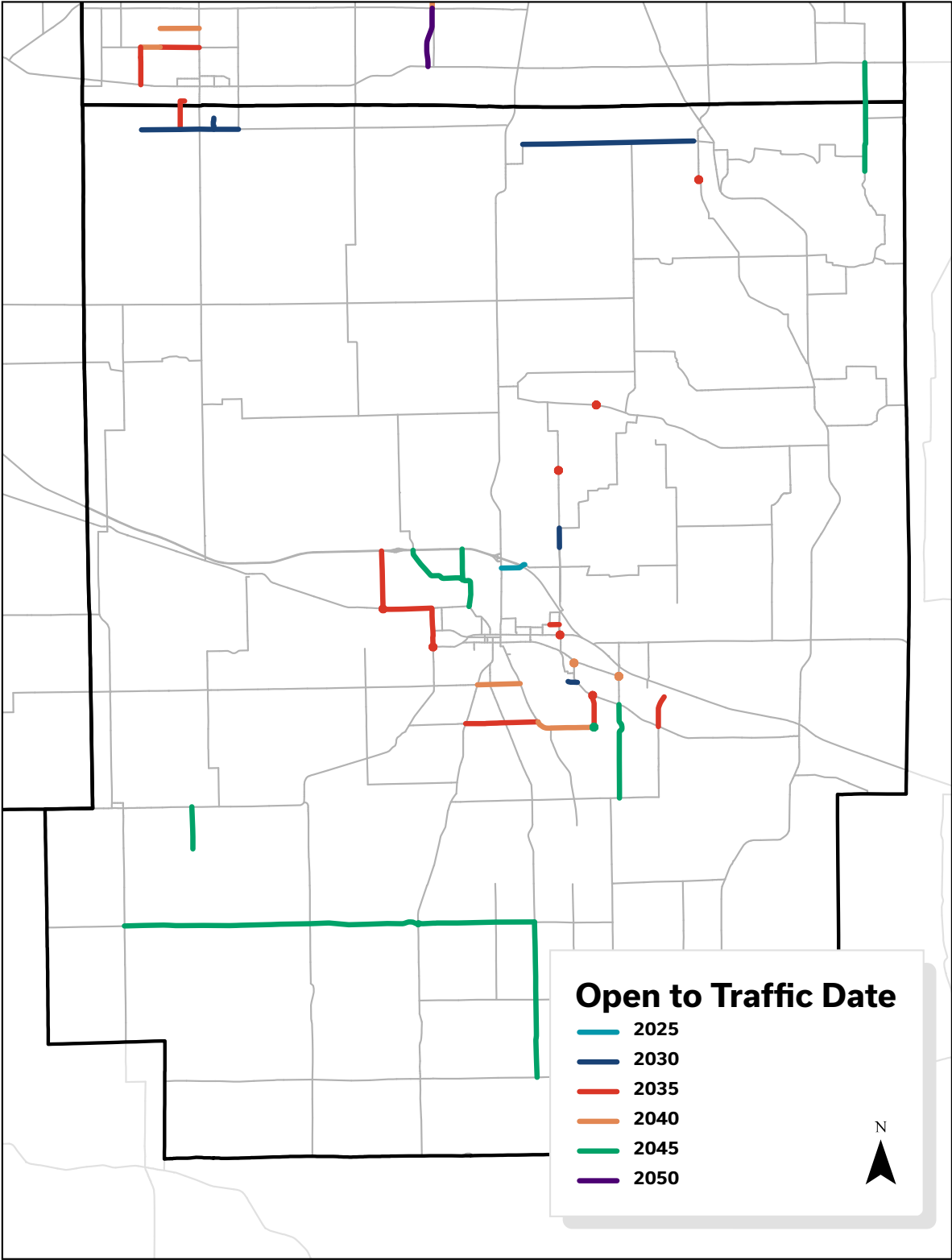


Table A-2: Kosciusko County Proposed Project List

Sponsor	Open to Traffic By	Project Route	Beginning Termini	Ending Termini	Type of Work	Length (Miles)
Kosciusko County	2030	W 1350 N	N 700 W	W 950 N	Road Reconstruction	2.49
Kosciusko County	2030	E 1300 N	Old SR 15	Kern Rd	Road Reconstruction	4.38
Kosciusko County	2035	CR 200 S	SR 15	Country Club Rd	Auxiliary Lanes	1.86
Kosciusko County	2035	CR 350 W	Old US 30	US 30	Road Reconstruction	1.49
Kosciusko County	2035	Old US 30	CR 350 W	N Zimmer Rd	Auxiliary Lanes	1.25
Kosciusko County	2035	Armstrong Rd	N 200 E		Intersection Improvement	
Kosciusko County	2035	E 450 N	N 100 E		Intersection Improvement	
Kosciusko County	2035	Old US 30	CR 350 W		Intersection Improvement	
Kosciusko County	2035	New Road (N 850 W)	W 1350 N	Indiana Ave	New Road Construction	0.85
Kosciusko County	2035	New Road (350 E)	Pierceton Rd	Wooster Rd	New Road Construction	0.80
Kosciusko County	2035	E 1200 N	Syracuse Webster Rd		Intersection Improvement	
Kosciusko County	2040	CR 225 S	CR 200 S	Packerton Rd	Auxiliary Lanes	1.51
Kosciusko County	2045	County Farm Rd	SR 14	CR 700 S	Added Travel Lanes	4.02
Kosciusko County	2045	CR 700 S	SR 19	County Farm Rd	Added Travel Lanes	10.64
Kosciusko County	2045	CR 900 W	CR 500 S	SR 25	Added Travel Lanes	1.09
Kosciusko County	2045	N Fox Farm Rd	CR 150 W	US 30	Added Travel Lanes	1.68
Kosciusko County	2045	Wawasee Dr (CR 900 E)	Morris Rd	County Line Rd	Added Travel Lanes	1.78
Kosciusko County	2045	250 E	CR 400 S	Pierceton Rd	New Road Construction	2.46
Nappanee	2030	Jackson St	W 1350 N	Current Termini	New Road Construction	0.29
Warsaw	2025	Anchorage Rd	Detroit St	Biomet Dr	Auxiliary Lanes (Center Turn Lane)	0.63

Table A-2: Kosciusko County Proposed Project List

Sponsor	Open to Traffic By	Project Route	Beginning Termini	Ending Termini	Type of Work	Length (Miles)
Warsaw	2030	CR 100 E	CR 250 N	CR 300 N	Road Reconfiguration	0.50
Warsaw	2035	Parker St	Center St		Intersection Improvement	
Warsaw	2035	Zimmer Rd	Winona Ave		Intersection Improvement	
Warsaw	2035	Sheridan St	Harrison St	Parker St	New Road Construction	0.24
Warsaw	2040	100 S (Rozella Rd)	SR 15	Country Club Rd	New Road Construction	1.10
Warsaw	2045	N 150 W	Lake St	US 30	Added Travel Lanes	1.65
Warsaw/ Kos. Co.	2035	Zimmer Rd (CR 225 W)	SR 25 (Crystal Lake Rd)	Old US 30	Auxiliary Lanes	0.98
Winona Lake	2030	Columbia Dr	Pierceton Rd	Chestnut St	New Road Construction	0.24
Winona Lake	2035	Packerton Rd	CR 225 S	Pierceton Rd	Auxiliary Lanes (Center Turn Lanes)	0.83
Winona Lake	2035	Pierceton Rd	Packerton Rd		Intersection Improvement	
Winona Lake	2040	Wooster Rd	CR 250 E		Intersection Improvement	
Winona Lake	2040	Wooster Rd	Kings Hwy		Intersection Improvement	
Winona Lake	2045	Packerton Rd	CR 225S		Intersection Improvement	

Figure A-3: Marshall County Proposed Project Map

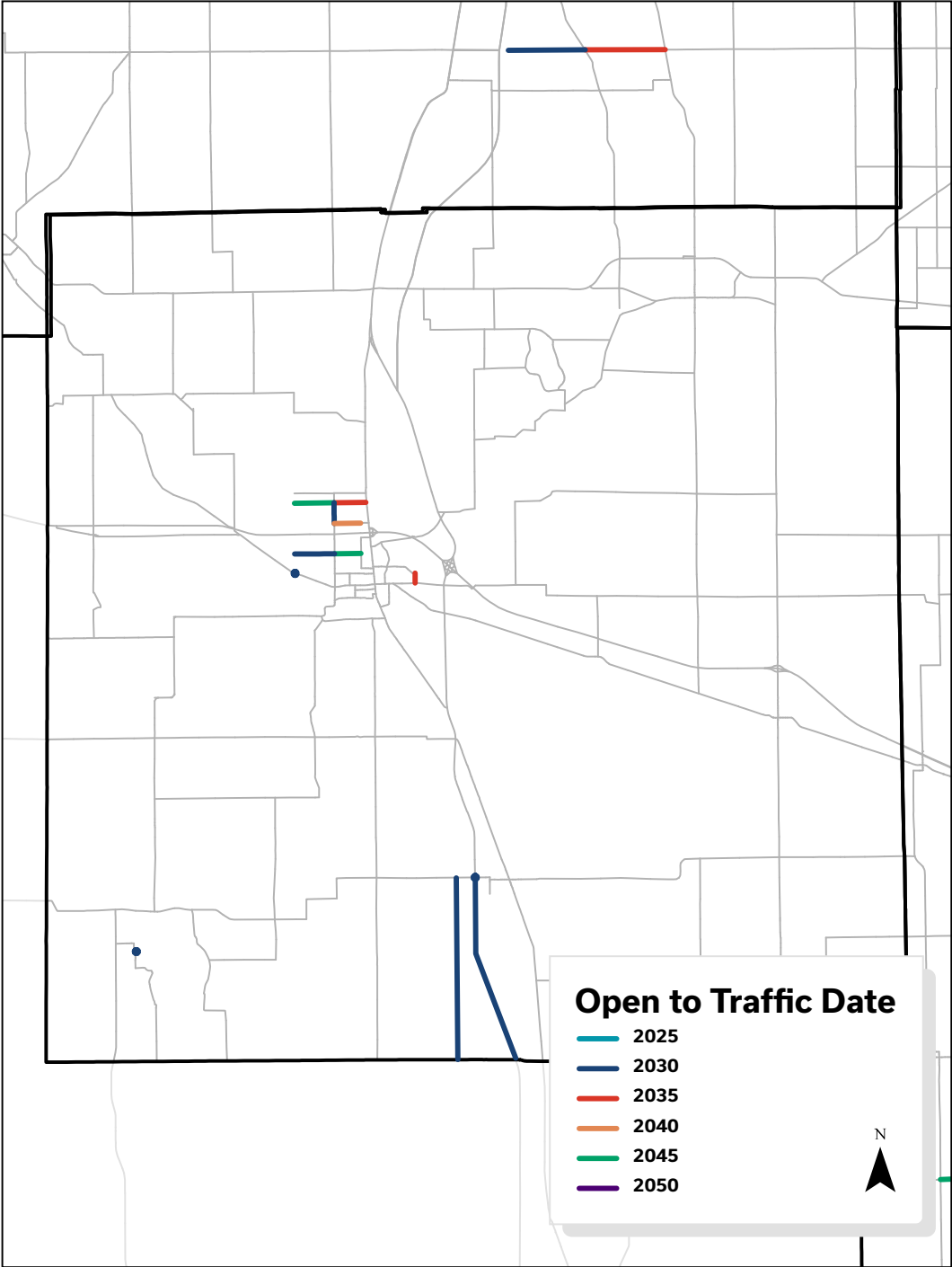


Table A-3: Marshall County Proposed Project List

Sponsor	Open to Traffic By	Project Route	Beginning Termini	Ending Termini	Type of Work	Length (Miles)
Culver	2030	Main St	Davis St		Intersection Improvement	
INDOT	2030	US 31	SR 10		New Interchange Construction	
INDOT	2030	US 31	Marshall Countyline	SR 10	Access Control	4.67
Marshall County	2030	Lincoln Hwy	Pioneer Dr		Intersection Improvement	
Marshall County	2030	Linden Rd	SR 110	SR 10	Road Reconstruction	4.52
Marshall County	2035	Veterans Pkwy	Oak Dr	Michigan Rd	New Road Construction	0.79
Marshall County	2045	Veterans Pkwy	Oak Dr	Pioneer Dr	New Road Construction	0.99
Plymouth	2030	Oak Dr	Hoham Dr	Veterans Parkway (Future Ph)	Road Reconstruction	0.51
Plymouth	2030	Jim Neu Dr	Pioneer Dr	Oak Dr	Road Reconstruction	0.99
Plymouth	2035	Plymouth Municipal Airport			Runway Extension	
Plymouth	2035	Richter Rd	Jefferson St	Baker St	Road Reconstruction	0.25
Plymouth	2040	Hoham Dr	Oak Rd	Western Ave	Auxiliary Lanes	0.66
Plymouth	2045	Jim Neu Dr	Western Ave	Oak Dr	New Road Construction	0.66

Figure A-4: St. Joseph County Proposed Project Map

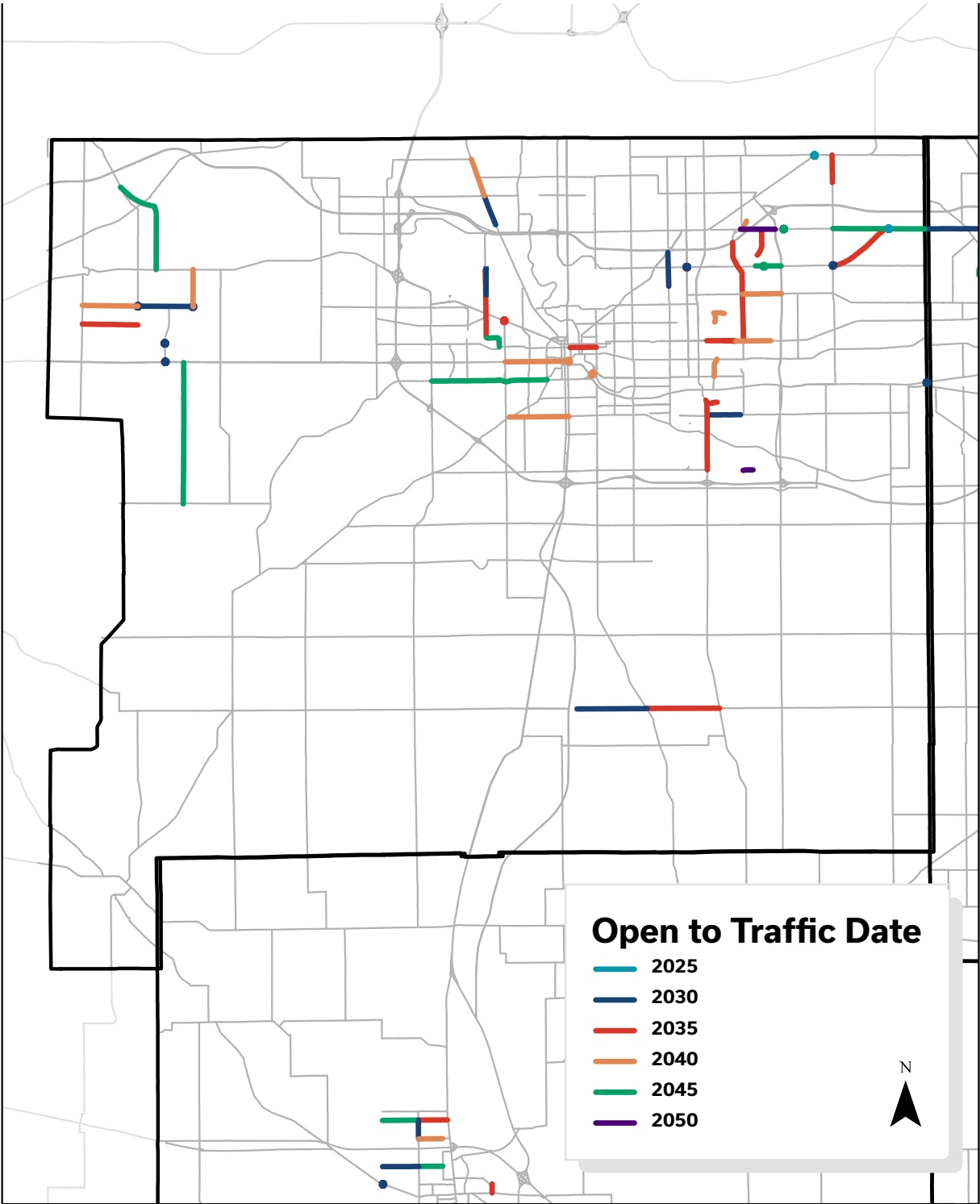


Table A-4: St. Joseph County Proposed Project List

Sponsor	Open to Traffic By	Project Route	Beginning Termini	Ending Termini	Type of Work	Length (Miles)
Mishawaka	2030	Twelfth St	Campbell St	Dodge St	Added Travel Lanes (2 to 3 Lanes)	0.86
Mishawaka	2030	Grape Rd	Douglas Rd		Intersection Improvement	
Mishawaka	2035	Fir Rd	McKinley Ave	1-80/90	Auxiliary Lanes	2.75
Mishawaka	2035	Union St	Ireland Dr	Sixth St	Added Travel Lanes	1.90
Mishawaka	2035	Veteran's Pkwy	Cul de sac	Cleveland Rd	New Road Construction	0.74
Mishawaka	2035	7th St/6th St Connector	Union St	Laurel St	New Road Construction	0.30
Mishawaka	2035	McKinley Ave	Division St	Lynn St	Added Travel Lanes (2 to 5 lanes)	1.14
Mishawaka	2040	Catalpa Ave	Current Terminus	Filbert Rd	New Road Construction	0.29
Mishawaka	2040	Division St	Current Terminus	Catalpa Ave	New Road Construction	0.25
Mishawaka	2040	Beacon Pkwy Connector	Cleveland Rd	Beacon Pkwy	New Road Construction	0.24
Mishawaka	2040	Cedar St	Mishawaka Ave	Jefferson Blvd	Road Diet	0.49
Mishawaka	2050	Fulmer Rd	Current Terminus	Clover Rd	New Road Construction	0.27
Mishawaka	2050	Cleveland Rd	Fir Rd	Capital Ave	Added Travel Lanes	0.95
Mishawaka	2040	McKinley Ave	Lynn St	Elder Rd	Added Travel Lanes (2 to 5 lanes)	0.94
South Bend	2030	Hickory Rd	Helper St	SR 23	New Road Construction	0.92
South Bend	2035	Colfax	SR 23	Colfax Bridge	Road Reconstruction	0.71
South Bend	2030	Bendix Dr	Voorde Dr	Lathrop Dr	Road Diet	0.65
South Bend	2035	Bendix Dr	Bertrand Rd	Voorde	Road Diet	1.19

Table A-4: St. Joseph County Proposed Project List

Sponsor	Open to Traffic By	Project Route	Beginning Termini	Ending Termini	Type of Work	Length (Miles)
South Bend	2040	Western Ave	Olive St	Martin Luther King Blvd	Road Diet	1.73
South Bend	2040	Eddy St/SR 23			Road Reconfiguration	
South Bend	2040	Ewing St	Prairie St	Michigan St	Road Reconstruction	2.19
South Bend	2040	Western Ave	MLK Blvd		Intersection Improvement	
South Bend	2045	Bertrand Rd	Meade St	Bendix Dr	Road Diet	0.33
South Bend	2045	Meade St	Orange Rd	Bertrand Rd	Road Diet	0.23
South Bend	2045	Sample St	SR 23	Mayflower Rd	Road Diet	3.16
St. Joseph County	2025	Cleveland Rd	Beech Rd		Intersection Improvement	
St. Joseph County	2030	Edison Rd	Walnut Rd		Intersection Improvement	
St. Joseph County	2030	Pierce Rd	US 31	Miami Hwy	Road Reconstruction	1.91
St. Joseph County	2030	Portage Rd	Bendix Dr	Brick Rd	Added Travel Lanes (5 Lanes)	0.84
St. Joseph County	2030	Douglas Rd	Bittersweet Rd		Intersection Improvement	
St. Joseph County	2030	Edison Rd	Smilax Rd		Intersection Improvement	
St. Joseph County	2030	Larrison Rd	Filmore Rd		Intersection Improvement	
St. Joseph County / INDOT	2030	Larrison Rd	SR 2		Intersection Improvement	
St. Joseph County	2030	Edison Rd	Walnut Rd	Timothy Rd	New Road Construction	2.01
St. Joseph County	2035	Bittersweet	Anderson	SR 23	Added Travel Lanes	0.75

Table A-4: St. Joseph County Proposed Project List

Sponsor	Open to Traffic By	Project Route	Beginning Termini	Ending Termini	Type of Work	Length (Miles)
St. Joseph County	2035	Early Rd	Timothy Rd	Walnut Rd	New Road Construction	1.52
St. Joseph County	2035	Ash Rd	Lincolnway (NS Railway)		Grade Separation	
St. Joseph County	2035	Pierce Rd	Miami Rd	SR 331	New Road Construction	1.99
St. Joseph County	2040	Edison Rd	Wintergreen Rd	Walnut Rd	New Road Construction	2.03
St. Joseph County	2040	Portage Rd	Brick Rd	Adams Rd	Added Travel Lanes	1.06
St. Joseph County	2040	Day Rd	Fir Rd	SR 331	Added Travel Lanes	1.07
St. Joseph County	2040	Smilax	Edison Rd	US 20	New Road Construction	1.36
St. Joseph County	2045	Cleveland Rd	Canadian National		Grade Separation	
St. Joseph County	2045	Douglas Rd	Canadian National		Grade Separation	
St. Joseph County	2045	Douglas Rd	Veteran's Parkway	Capital Ave	Added Travel Lanes	0.70
St. Joseph County	2045	Cleveland Rd	Bittersweet Rd	Ash Rd	Added Travel Lanes	2.50
St. Joseph County	2045	Douglas Rd / Cleveland Rd Connector	Beech Rd	Bittersweet Rd	New Road Construction	1.85
St. Joseph County	2045	Snowberry Rd	Johnson Rd	SR 2	New Road Construction	3.84
St. Joseph County	2045	Spruce Rd	US 20	Hamilton Trl	New Road Construction	1.91

