



# B

## *Appendix*

---

## **Active Transportation Project List**



# B

MACOG finalized the Active Transportation Plan in 2016, which identified needs, resources, and strategies to increase walking and bicycling in the MACOG region. The intent of the plan was not to secure funding - but instead using recommendation as a guide for local jurisdictions when opportunities become available. During the Michiana on the Move: 2050 Transportation Plan development, additional active transportation projects were identified.

Figure B-1: MACOG Active Transportation Projects

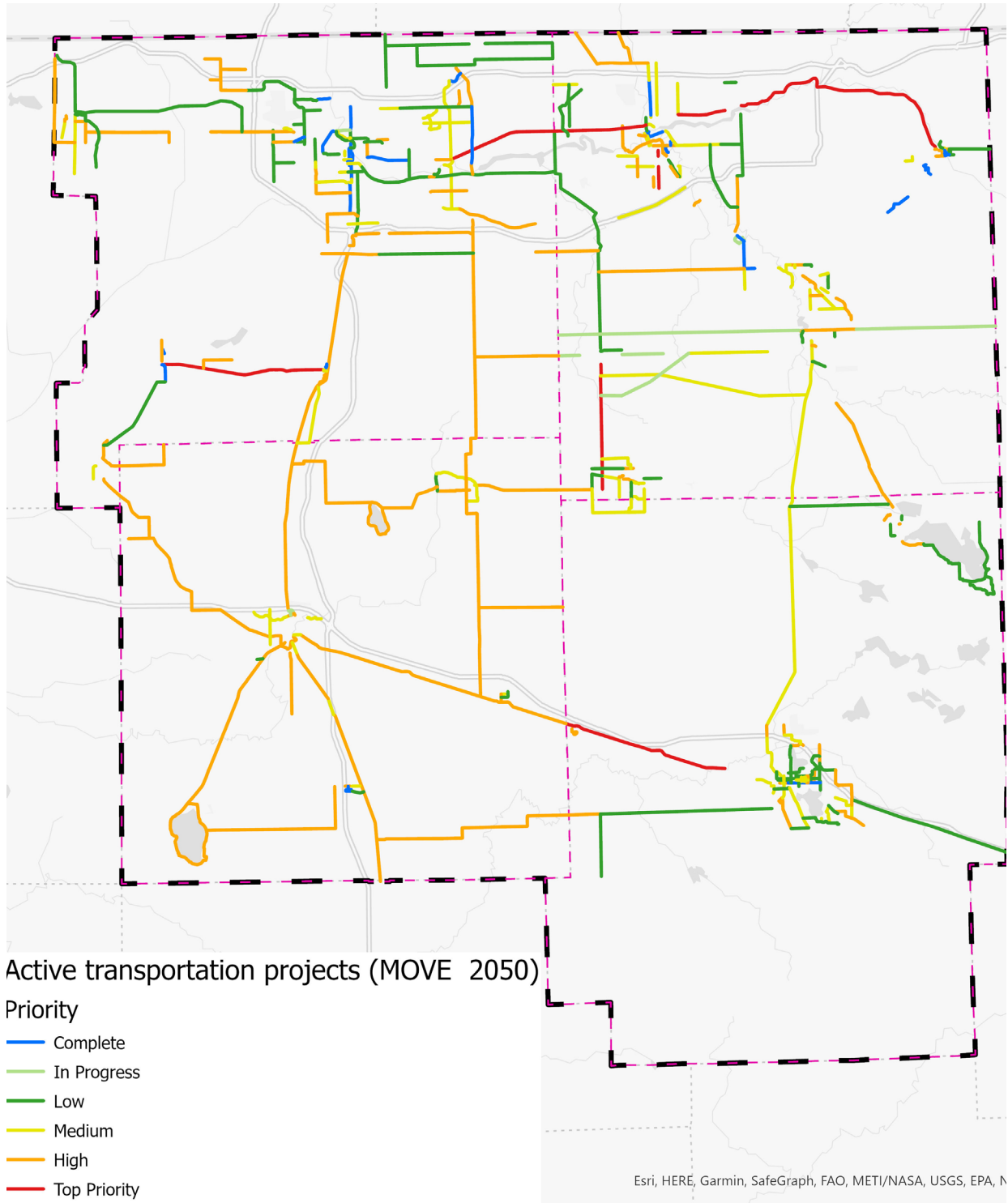


Figure B-2: Elkhart County Active Transportation

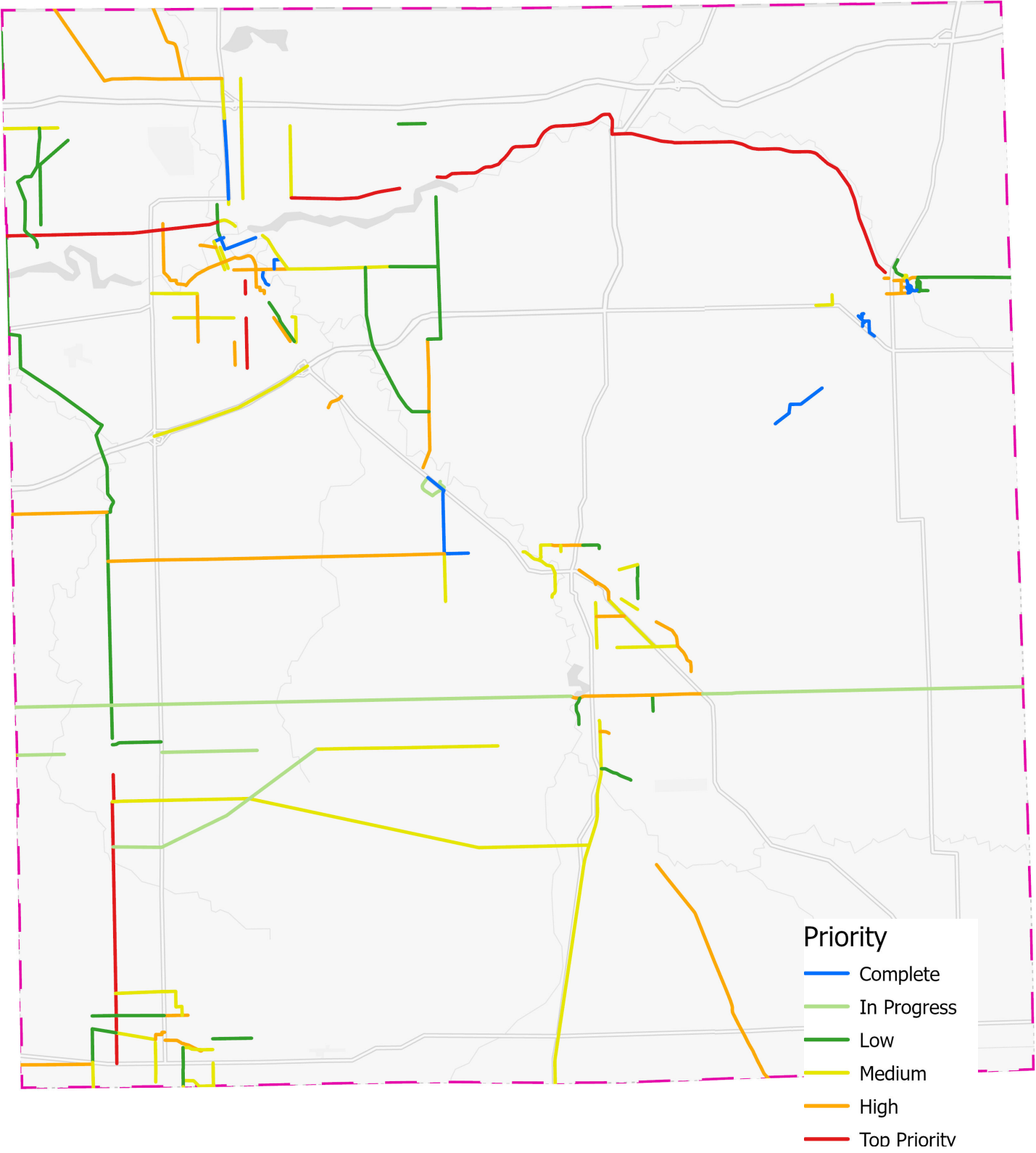


Table B-1: Elkhart County Proposed Project List

ID	Sponsor	Project Name	Beginning Termini	Ending Termini	Type	Priority/Status
575	INDOT/ Elkhart County Elkhart/	SR 119 / CR 40	SR 19	CR 19	Shared Use Path	Medium
114	St. Joseph County Elkhart/	Ash Rd	CR 20	Ferrettie/ Baugo Creek Park Enterence	Shared Use Path	Low
115	St. Joseph County Elkhart/	Ash Rd	Ferrettie/ Baugo Creek Park Entrance	Elkhart & Western Railroad	Shared Use Path	Low
116	St. Joseph County	Ash Rd	Adams Rd	Anderson Rd	Shared Use Path	Low
41	Elkhart County	Mishawaka- Elkhart Connection	CR 1	Ash Rd	Shared Use Path	Top Priority
43	Elkhart County	Nappanee/ Wakarusa Trail	US 6	CR 42	Shared Use Path	Top Priority
50	Elkhart County	Nappanee/ Wakarusa Trail	CR 42	Railroad St	Shared Use Path	Top Priority
59	Elkhart County	CR 3	Wakarusa Town Limits (Wildcat Dr)	CR 24	Wide Shoulders/ Signed Route	Top Priority
34	Elkhart County	CR 8	CR 17	Echo Ln	Shared Use Path	Top Priority
36	Elkhart County	CR 8	Bonneyville Mill	Bristol Town Limit	Shared Use Path	Top Priority
37	Elkhart County	CR 8	Cedar Creek Dr	Bonneyville Mill	Shared Use Path	Top Priority
38	Elkhart County	CR 8	Arrowhead Dr	Echo Ln	Shared Use Path	Top Priority
49	Elkhart County	CR 17 Bike-Ped Bridge	CR 45	Rieth Blvd	Shared Use Path	In Progress
615	Elkhart County	CR 38	SR19	CR17	Wide Shoulders/ Signed Route	In Progress
616	Elkhart County	CR 38	Lincolnway East	Elkhart County/ LaGrange County Line	Wide Shoulders/ Signed Route	In Progress
614	Elkhart County	CR 40	SR 19 (Nappanee St)	CR 119	Wide Shoulders/ Signed Route	In Progress
55	Elkhart County	CR 40	Ash Rd	CR 1	Wide Shoulders/ Signed Route	In Progress
613	Elkhart County	CR 119	SR 19 (Nappanee St)	CR 40	Wide Shoulders/ Signed Route	In Progress
35	Elkhart County	Pumpkinvine Trail	CR 35	CR 20	Shared Use Path	Complete
39	Elkhart County	Pumpkinvine Trail	CR 20	CR 33	Shared Use Path	Complete

Table B-1: Elkhart County Proposed Project List

ID	Sponsor	Project Name	Beginning Termini	Ending Termini	Type	Priority/Status
40	Elkhart County	Old CR 17	CR 18	CR 45 (Mapleheart Trl)	Shared Use Path	High
42	Elkhart County	Concord Mall Dr	Mishawaka Rd	CR 45	Walking Path	High
44	Elkhart County	CR 29	CR 46	Elkhart County/ Kosciusko County Line	Wide Shoulders/ Signed Route	High
45	Elkhart County	CR 4	Cassopolis St	CR 5	Signed Route	High
46	Elkhart County	CR 5	CR 4	Indiana State Line	Signed Route	High
47	Elkhart County	CR 7	CR 4	Indiana State Line	Signed Route	High
48	Elkhart County	CR 56	County Line Rd	CR 101	Signed Route	High
53	Elkhart County	CR 28	Ash Rd	CR 3	Signed Route	High
54	Elkhart County	CR 30	CR 3	Reliance Rd	Wide Shoulders/ Signed Route	High
52	Elkhart County	SR 15/Winona Railway Corridor	Winona Railway Trail Terminus	Elkhart County/ Kosciusko County Line	Shared Use Path	Medium
51	Elkhart County	Wabash 4th District Railroad	CR 42	SR 15	Shared Use Path	Medium
563	Elkhart County	Johnson St (CR 9)	Bristol St (CR 10)	CR 4	Shared Use Path	Medium
562	Elkhart County	CR 20 (Mishawaka Rd)	SR 19 (Nappanee St)	US 33	Shared Use Path	Medium
561	Elkhart County	CR 6	Ash Rd	CR 10	Shared Use Path	Medium
56	Elkhart County	CR 17	Jackson Blvd	CR 18	Shared Use Path	Low
57	Elkhart County	CR 18	CR 17	Old CR 17	Shared Use Path	Low
58	Elkhart County	CR 16	River Park Dr	Elkhart County/ LaGrange County Line	Shared Use Path	Low
60	Elkhart County	CR 22	CR 3	CR 100	Wide Shoulders/ Signed Route	Low
61	Elkhart County	CR 100	CR 22	CR 20	Wide Shoulders/ Signed Route	Low
62	Elkhart County	CR 20	CR 100	Ash Rd	Wide Shoulders/ Signed Route	Low
63	Elkhart County	CR 42	Winona Railway Trail	CR 142	Signed Route	Low

Table B-1: Elkhart County Proposed Project List

ID	Sponsor	Project Name	Beginning Termini	Ending Termini	Type	Priority/Status
561	Elkhart County	CR 6 from Ash to CR 10	Ash Rd	CR 10	Shared Use Path	Low
562	Elkhart County	CR 20 (Mishawaka Rd)	SR 19	US 33	Shared Use Path	Low
560	Elkhart County	CR 1	CR 12	CR 10	Bike Lanes	Low
570	Elkhart County	CR 115/ CR 13	Old CR 17	Middlebury St (CR 14)	Bike Lanes	Low
571	Elkhart County	CR 52	CR 101	SR 19 (Main St)	Bike Lanes	Low
572	Elkhart County	CR 6	CR 15	Elkhart Blvd	Shared Use Path	Low
573	Elkhart County	Cobus Creek Trail	Old US 20	CR 6	Shared Use Path	Low
1	Bristol	CR 8	Bristol Town Limit	Division St	Shared Use Path	Top Priority
2	Bristol	CR 8	Elkhart St	River Rd (CR 8)	Shared Use Path	Top Priority
3	Bristol	CR 8	Division St	Arrowhead Dr	Shared Use Path	Top Priority
5	Elkhart	E&W Rail Trail	Main St	CR 1	Shared Use Path	Top Priority
566	Elkhart	Bristol St (CR 10)	Osolo Rd	CR 15	Shared Use Path	Top Priority
565	Elkhart	Prairie St	Mishawaka Rd	Lusher Ave	Shared Use Path	Top Priority
21	Elkhart	Prarie St	Main St	Indiana Ave	Shared Use Path	Top Priority
6	Elkhart	Sycamore St	Island Park	Langle Park	Walking Path	Complete
7	Elkhart	Cassopolis St	Bristol St	Windsor St	Walking Path	Complete
10	Elkhart	Main St	Jackson Blvd	Potawattomi Dr	Bike Lane	Complete
19	Elkhart	Greenway Trail (Tipton St)	Existing Greenway Trail	Middlebury St	Shared Use Path	Complete
20	Elkhart	Greenway Trail (Cemetery/ Church St)	Middlebury St	Goshen Ave	Shared Use Path	Complete
27	Elkhart	Jackson Blvd	Waterfall Dr	Bowers Ct	Complete Street	Complete
4	Elkhart	Mapleheart Connector (Princeton Blvd)	McDonald St	Indiana Ave	Shared Use Path	High

Table B-1: Elkhart County Proposed Project List

ID	Sponsor	Project Name	Beginning Termini	Ending Termini	Type	Priority/Status
9	Elkhart	Mapleheart Connector	Middlebury St	McDonald St	Bike Lane	High
8	Elkhart	Waterfall Dr	Elkhart Ave	Middlebury St	Cycle Track	High
11	Elkhart	Middlebury St	Goshen Ave	Main St	Signed Route	High
12	Elkhart	Sherman St	3rd St	Riverside Dr	Signed Route	High
13	Elkhart	Franklin St	Waterfall Dr	Arcade Ave	Signed Route	High
14	Elkhart	Arcade Ave	Franklin St	West Blvd	Signed Route	High
15	Elkhart	West Blvd	Arcade Ave	Lexingtons Ave	Signed Route	High
16	Elkhart	West Blvd	Lexington Ave	Mishawaka Rd	Signed Route	High
17	Elkhart	Oakland Ave	Hively Ave	Indiana Ave	Signed Route	High
569	Elkhart	Main St	Hively Ave	Lusher Ave	Shared Use Path	High
568	Elkhart	Benham Ave	Mishawaka Rd (CR 20)	Hively Ave	Shared Use Path	High
18	Elkhart	Eddy St	Mapleheart Greenway	Greenway Trail	Shared Use Path	Medium
22	Elkhart	Lusher Ave	17th St	Benham Ave	Shared Use Path	Medium
23	Elkhart	Middlebury St	Goshen Ave	CR 15	Shared Use Path	Medium
24	Elkhart	Park Connector	High Dive Park	Wellfield Botanic Gardens	Shared Use Path	Medium
25	Elkhart	Cassopolis St	Lawrence St	Bristol St	Walking Path	Medium
26	Elkhart	Cassopolis St	Windsor St	CR 4	Walking Path	Medium
28	Elkhart	3rd St	Sycamore St	Division St	Bike Lane	Medium
29	Elkhart	2nd St	Jeffeson St	Division St	Bike Lane	Medium
30	Elkhart	Indiana Ave	Oakland Ave	Nappanee St	Bike Lane	Medium



Table B-1: Elkhart County Proposed Project List

ID	Sponsor	Project Name	Beginning Termini	Ending Termini	Type	Priority/ Status
567	Elkhart	Goshen Ave	Jackson Blvd	Middlebury St	Shared Use Path	Medium
564	Elkhart	Osolo Rd (CR 11)	Bristol St	CR 6	Shared Use Path	Medium
31	Elkhart	Mapleheart (Sterling Ave)	Mapleheart Greenway	Ren St	Shared Use Path	Low
32	Elkhart	Middlebury St	CR 15	CR 17	Shared Use Path	Low
33	Elkhart	Main St	"Potawattomi Dr			
64	Goshen	Northwest Trail (US 33)	Rieth Blvd	Reliance Rd	Shared Use Path	Complete
65	Goshen	Northwest Trail (Bashor Rd)	Reliance Rd	Tanglewood Dr	Shared Use Path	Complete
66	Goshen	Northwest Trail (Reliance Rd)	US 33	Bashor Rd	Shared Use Path	Complete
67	Goshen	US 33 Northern Connector	Monroe St	Main St	Shared Use Path	High
68	Goshen	Horn Ditch Trail	Fiddlers Pond Trail	Walmart	Shared Use Path	High
69	Goshen	Plymouth Ave	9th St	US 33	Shared Use Path	High
70	Goshen	9th St	Washington St	US 33 Northern Connector	Shared Use Path	High
71	Goshen	Wilden Ave	Rock Run Creek	6th St	Shared Use Path	High
72	Goshen	Waterford Mills Parkway	Regent St	Winona Railway Trail	Bike Lane	High
73	Goshen	Kercher Rd	US 33	Violet Rd	Complete Street	High
74	Goshen	US 33	College Ave	Monroe Ave	Shared Use Path	Medium
75	Goshen	9th St	College Ave	Purl St	Shared Use Path	Medium
76	Goshen	Shanklin-Mullet Trail	Existing Shanklin-Mullet Trail	Lincoln Ave	Shared Use Path	Medium
77	Goshen	Chicago Ave	Lincoln Ave	Bashor Rd	Shared Use Path	Medium
78	Goshen	Indiana Ave	Chicago Ave	Mapleheart Greenway	Shared Use Path	Medium
79	Goshen	Wilden Ave	CR 21	Rock Run Creek	Shared Use Path	Medium

Table B-1: Elkhart County Proposed Project List

ID	Sponsor	Project Name	Beginning Termini	Ending Termini	Type	Priority/Status
80	Goshen	Fiddlers Pond Trail	Existing Fiddlers Pond Trail	Monroe Ave	Shared Use Path	Medium
81	Goshen	1st St	Wilden Ave	Mapleheart Greenway	Shared Use Path	Medium
82	Goshen	College Ave	15th St	Horn Ditch	Bike Lane	Medium
83	Goshen	Reliance Rd	Bashor Rd	Berkley Ave	Signed Route	Medium
574	Goshen	Lincoln Ave	Pumpkinvine Trail	Blackport Dr	Shared Use Path	Medium
84	Goshen	Dierdorff Rd	Kercher Rd	Regent St	Shared Use Path	Low
85	Goshen	Wilden Ave	6th St	Middlebury St	Shared Use Path	Low
86	Goshen	Blackport Dr	Monroe St	SR 4	Signed Route	Low
87	Goshen	Violett Rd	Kercher Rd	CR 40	Signed Route	Low
89	Middlebury	CR 8	Railroad St	Cedar Creek Dr	Shared Use Path	Top Priority
95	Middlebury	Essenhaus Trail	Essenhaus Trail	Pumpkinvine Trail	Shared Use Path	Complete
88	Middlebury	River Bend Park Trails	Warren St	River Park	Walking Path	In Progress
90	Middlebury	Warren St	River Park Dr	State St	Signed Route	High
91	Middlebury	Church St	Brown St	Pumpkinvine Trail	Signed Route	High
92	Middlebury	Spring St	Pumpkinvine Trail	End of street	Signed Route	High
93	Middlebury	Mill St	Spring St	Warren St	Signed Route	High
94	Middlebury	Lawrence St	Mill St	End of street	Signed Route	High
96	Middlebury	Old Mill Park Trail	Warren St	Warren St	Walking Path	Medium
97	Middlebury	Northridge SRTS (US 20)	Westlake Dr	Heritage Dr	Walking Path	Medium
98	Middlebury	Old Mill Park Trail	Old Mill Park Trail	York Dr (Pumpkinvine Trail)	Walking Path	Low
99	Middlebury	River Park Dr	Warren St	CR 116	Walking Path	Low
100	Nappanee	Stauffer Park Trail	Main St	Stauffer Park	Shared Use Path	High
101	Nappanee	Westside Park Trail	Nappanee St	Main St	Shared Use Path	High

Table B-1: Elkhart County Proposed Project List

ID	Sponsor	Project Name	Beginning Termini	Ending Termini	Type	Priority/Status
102	Nappanee	Woodview Dr	Main St	McCormick Dr	Shared Use Path	High
103	Nappanee	Derksen Dr	Stauffer Park	Miriam Ave	Bike Lane	High
104	Nappanee	NorthWood High School Connector	CR 3	NorthWood High School	Shared Use Path	Medium
105	Nappanee	Westside Park Trail	Nappanee St	Arnott St	Shared Use Path	Medium
106	Nappanee	NorthWood School Connector	SR 19	Woodview Dr	Shared Use Path	Medium
107	Nappanee	Oakland Ave	US 6	Elkhart/Kosciusko County Line	Shared Use Path	Medium
108	Nappanee	Jackson St	US 6	Elkhart/Kosciusko County Line	Shared Use Path	Medium
109	Nappanee	Nappanee Industrial Connector	Oakland Ave	Jackson St	Shared Use Path	Medium
110	Nappanee	Nappanee St	US 6	Northside Trail	Signed Route	Medium
125	Nappanee	Jackson St	Elkhart/Kosciusko County Line	W 1350 N	Shared Use Path	Medium
576	Nappanee	Nappanee St	Indiana Ave	Chippewa Dr	Shared Use Path	Medium
577	Nappanee	Jackson St	County Line	Derksen Rd	Shared Use Path	Medium
111	Nappanee	Northside Trail	Arnott St	Tomhawk Trail	Shared Use Path	Low
112	Nappanee	Tomahawk Trl	Northside Trail	US 6	Shared Use Path	Low
113	Nappanee	CR 54	Oakland Ave	Blackstone Blvd	Shared Use Path	Low
126	Nappanee	W 1350 N	SR 19	N 700 W	Shared Use Path	Low
578	Nappanee/ Kosciusko County	W 950 N	W 1350 N	US 6	Bike Lanes	Low
597	Wakarusa	Orchard Park Dr	CR 3	SR 19 (Nappanee Street)	Bike Lanes	Low
575	INDOT/ Elkhart County	SR 119 / CR 40	SR 19	CR 19	Shared Use Path	Medium
114	St. Joseph County/ Elkhart/ County	Ash Rd	CR 20	Ferrettie/ Baugo Creek Park Entrance	Shared Use Path	Low
115	St. Joseph County/ Elkhart/ County	Ash Rd	Ferrettie/ Baugo Creek Park Entrance	Elkhart & Western Railroad	Shared Use Path	Low
116	St. Joseph County	Ash Rd	Adams Rd	Anderson Rd	Shared Use Path	Low

Figure B-3: Kosciusko County Active Transportation

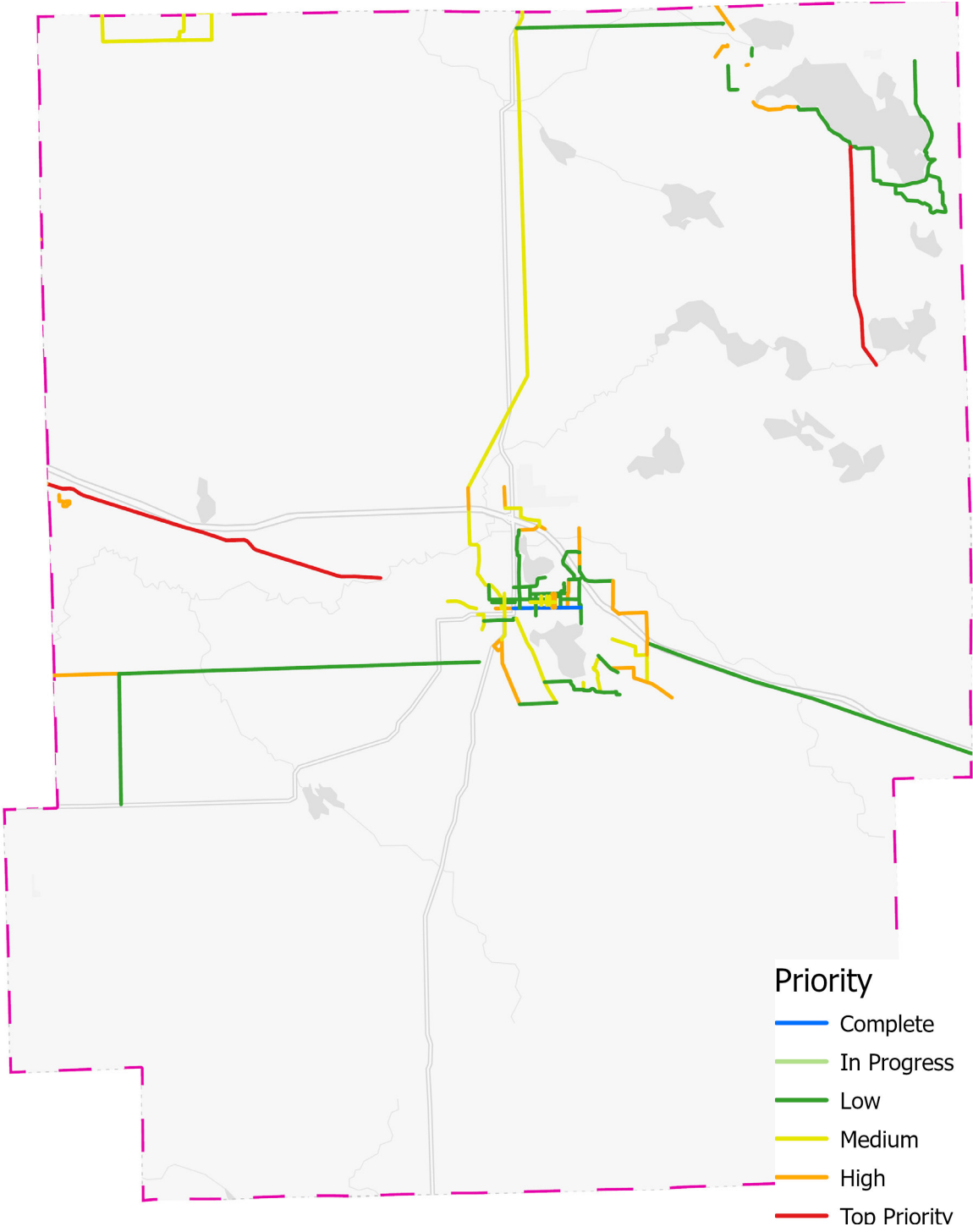


Table B-2: Kosciusko County Proposed Project List

ID	Sponsor	Project Name	Beginning Termini	Ending Termini	Type	Priority
122	Kosciusko County	Lincolnway	Kosciusko/Marshall County Line	N 350 W	Shared Use Path	High
117	Kosciusko County	SR 15/Winona Railway Corridor	Elkhart/Kosciusko County Line	W 300 N	Shared Use Path	High
118	Kosciusko County	W 100 S	Kosciusko/Marshall County Line	S 950 W	Signed Route	High
119	Kosciusko County	S 250 E	Sunset Dr	Old Road 30	Signed Route	High
120	Kosciusko County	Old Road 30	S 250 E	N 175 E	Shared Use Path	High
121	Kosciusko County	N 175 E	Old Road 30	E 75 N	Signed Route	High
123	Kosciusko County	Fox Farm Rd	Lake St	US 30	Bike Lane	Medium
579	Kosciusko County	N 700 W	W 1350 N	Market Street (US 6)	Bike Lanes	Medium
580	Nappanee	W 1350 N	N 700 W	W 950 N	Bike Lanes	Medium
124	Kosciusko County	US 30/RR Corridor	S 250 E	Kosciusko/Whitley County Line	Shared Use Path	Low
612	Etna Green	Heritage Park Trail	W. Broadway St	Heritage Park	Shared Use Path	High
127	Syracuse	Pickwick Dr	SR 13	Pickwick Dr	Shared Use Path	High
128	Syracuse	Syracuse Elementary SRTS	New Syracuse Elementary	Main St	Shared Use Path	High
129	Syracuse	Main St/Railroad Crossing	Railroad Ave	Boston St	Shared Use Path	High
130	Syracuse	Syracsue-Wawasee Trail (SR 13)	Harkless Dr	Grandview Dr	Shared Use Path	High
131	Syracuse	Huntington St	Elkhart/Kosciusko County Line	Main St	Signed Route	High
132	Syracuse	Syracuse Webster Rd	Pickwick Dr	E 1200 N	Shared Use Path	Low
133	Syracuse	Syracuse-Wawasee Trail (Hatchery Rd)	N 850 E	Turkey Creek Rd	Shared Use Path	Low
134	Syracuse	Syracuse-Wawasee Trail (Hatchery Rd)	N 800 E	N 850 E	Shared Use Path	Low
135	Syracuse	Syracuse-Wawasee Trail (Vawter Park)	Southshore Dr	N 800 E	Shared Use Path	Low

Table B-2: Kosciusko County Proposed Project List

ID	Sponsor	Project Name	Beginning Termini	Ending Termini	Type	Priority
136	Syracuse	Syracuse-Wawasee Trail (Southshore Dr)	Grandview Dr	Vawter Park Rd	Shared Use Path	Low
137	Syracuse	Syracuse-Wawasee Trail (N 800 E)	Vawter Park Rd	Hatchery Rd	Shared Use Path	Low
138	Syracuse	Syracuse-Wawasee Trail (N 850 E)	Hatchery Rd	Koher Rd	Shared Use Path	Low
139	Syracuse	Syracuse-Wawasee Trail (Koher Rd)	N 850 E	E 1000 N	Shared Use Path	Low
140	Syracuse	Syracuse-Wawasee Trail ( E 1000 N)	Koher Rd	Turkey Creek Rd	Shared Use Path	Low
141	Syracuse	Syracuse-Wawasee Trail (Turkey Creek	Hatchery Rd	Buttermilk Dr	Shared Use Path	Low
142	Syracuse	Syracuse-Wawasee Trail (Eastern Trail)	Turkey Creek Rd	E 1250 N	Shared Use Path	Low
143	Syracuse	E 1200 N	Syracuse Webster Rd	Brook Pointe Inn	Shared Use Path	Low
144	Syracuse	Front St	Railroad	Chicago St	Walking Path	Low
	Syracuse/North Webster	North Webster-Syracuse Trail	North Webster Town Limits	Conklin Bay Trail	Shared Use Path	High
150	Warsaw	Market St	West Center St	Detroit Street/SR 25	Cycle Track	High
155	Warsaw	Market St	Detriot St/SR 25	McKinley/Krebs Trailhead	Shared Use Path	Complete
145	Warsaw	County Farm Rd	W 200 S	SR 15	Shared Use Path	High
146	Warsaw	SR 15	Kincaid St	Herscher Dr	Shared Use Path	High
147	Warsaw	Silveus Crossing	US 30	W 300 N	Shared Use Path	High
148	Warsaw	Shelden St	W 300 N	W 250 N	Shared Use Path	High
149	Warsaw	Herscher Dr	Ranch Rd	SR 15	Walking Path	High
151	Warsaw	E 200 N	Sunset Dr	US 30	Signed Route	High
152	Warsaw	Husky Trl	Mariner Dr	E 200 N	Complete Street	High
600	Warsaw	Colfax St	Market St	Sheridan St	Bike Lanes	High

Table B-2: Kosciusko County Proposed Project List

ID	Sponsor	Project Name	Beginning Termini	Ending Termini	Type	Priority
599	Warsaw	Grant St	Market St	Sheridan St	Bike Lanes	High
153	Warsaw	SR 15	Kincade St	Winona Ave	Shared Use Path	Medium
154	Warsaw	Logan St	Current Trail	Winona Ave	Shared Use Path	Medium
156	Warsaw	Country Club Rd	Smith St	E 200 S	Shared Use Path	Medium
157	Warsaw	Buffalo St	Center Lake	Winona Ave	Bike Lane	Medium
158	Warsaw	Lake St	Market St	Fox Farm Rd	Bike Lane	Medium
159	Warsaw	W 250 N	Shelden St	Rainbow Dr	Signed Route	Medium
160	Warsaw	Rainbow Dr/Bell Dr	E 250 N	Biomet Dr	Signed Route	Medium
161	Warsaw	Biomet Dr	E 200 N	Bell Dr	Signed Route	Medium
601	Warsaw	Bronson St	Center St	Clark St	Bike Lanes	Medium
604	Warsaw	Main St	Cook St	Colfax St	Bike Lanes	Medium
602	Warsaw	Maple Ave	Center St	Clark St	Bike Lanes	Medium
603	Warsaw	Sherman St	Center St	Clark St	Bike Lanes	Medium
605	Warsaw	Center St	Hepler Dr	Hand Ave	Shared Use Path	Medium
162	Warsaw	Harrison St	Market St	Dubois Dr	Shared Use Path	Low
163	Warsaw	Dubois Dr	Harrison St	Parker St	Shared Use Path	Low
164	Warsaw	Arthur St	Detriot St	Beyer Farm Trail	Shared Use Path	Low
165	Warsaw	Springhill Rd	Provident Dr	Northpoint Dr	Shared Use Path	Low
166	Warsaw	Provident Dr	Dubois Dr	Springhill Rd	Shared Use Path	Low
167	Warsaw	Parker St	Dubois St	Husky Trl	Shared Use Path	Low
168	Warsaw	North Point Dr	Mariner Dr	Husky Trl	Shared Use Path	Low

Table B-2: Kosciusko County Proposed Project List

ID	Sponsor	Project Name	Beginning Termini	Ending Termini	Type	Priority
169	Warsaw	E 200 S	Country Farm Rd	Country Club Rd	Shared Use Path	Low
170	Warsaw	West St	Lake St	Ft Wayne St	Bike Lane	Low
171	Warsaw	Ft Wayne St	West St	Lincoln St	Bike Lane	Low
172	Warsaw	Main St	Union St	Huron St	Bike Lane	Low
173	Warsaw	Prarie St	Logan St	Smith St	Bike Lane	Low
174	Warsaw	Park St	Market St	Anchorage Rd	Bike Lane	Low
175	Warsaw	Cook St	Main St	Arthur St	Bike Lane	Low
176	Warsaw	Sheridan St	Cook St	Harrison St	Bike Lane	Low
177	Warsaw	Ft Wayne St	Lincoln St	Parker St	Bike Lane	Low
178	Warsaw	Parker St	Center St	Dubois Dr	Bike Lane	Low
179	Warsaw	Lincoln St	Market St	Beyer Farm Trail	Bike Lane	Low
180	Warsaw	Argonne Rd	Center St	Winona Ave	Bike Lane	Low
181	Warsaw	Scott St	Smith St	Sheridan St	Bike Lane	Low
182	Warsaw	Husky Trl/Patterson Rd	N 175 E	Mariner Dr	Complete Street	Low
183	Winona Lake	Heritage Trail (Pierceton Rd)	Miller Field Park	Stonehenge Golf Club	Shared Use Path	High
184	Winona Lake	Jefferson SRTS (Wooster Rd)	Jefferson Elementary School	S 250 E	Shared Use Path	Medium
185	Winona Lake	Heritage Trail (S 250 E)	Lakeland Christian Academy	Pierceton Rd	Shared Use Path	Medium
606	Winona Lake	Southfield Rd	Winona Beach Dr	Dead End (Western Dr)	Bike Lanes	Medium
607	Winona Lake	Lake City Greenway	Roy St	Pierceton Rd	Shared Use Path	Medium
608	Winona Lake	Oak St	Winona Beach Rd	Country Club Dr E	Shared Use Path	Low
609	Winona Lake	Pierceton Rd	Freedom Ln	Packerton Rd	Shared Use Path	Low
610	Winona Lake	Roy St/ Southfield Rd	Packerton Rd	Winona Beach Dr	Shared Use Path	Low
611	Winona Lake	Winona Beach Dr	Country Club Rd	Wildwood Ln	Shared Use Path	Low



Figure B-4: Marshall County Active Transportation

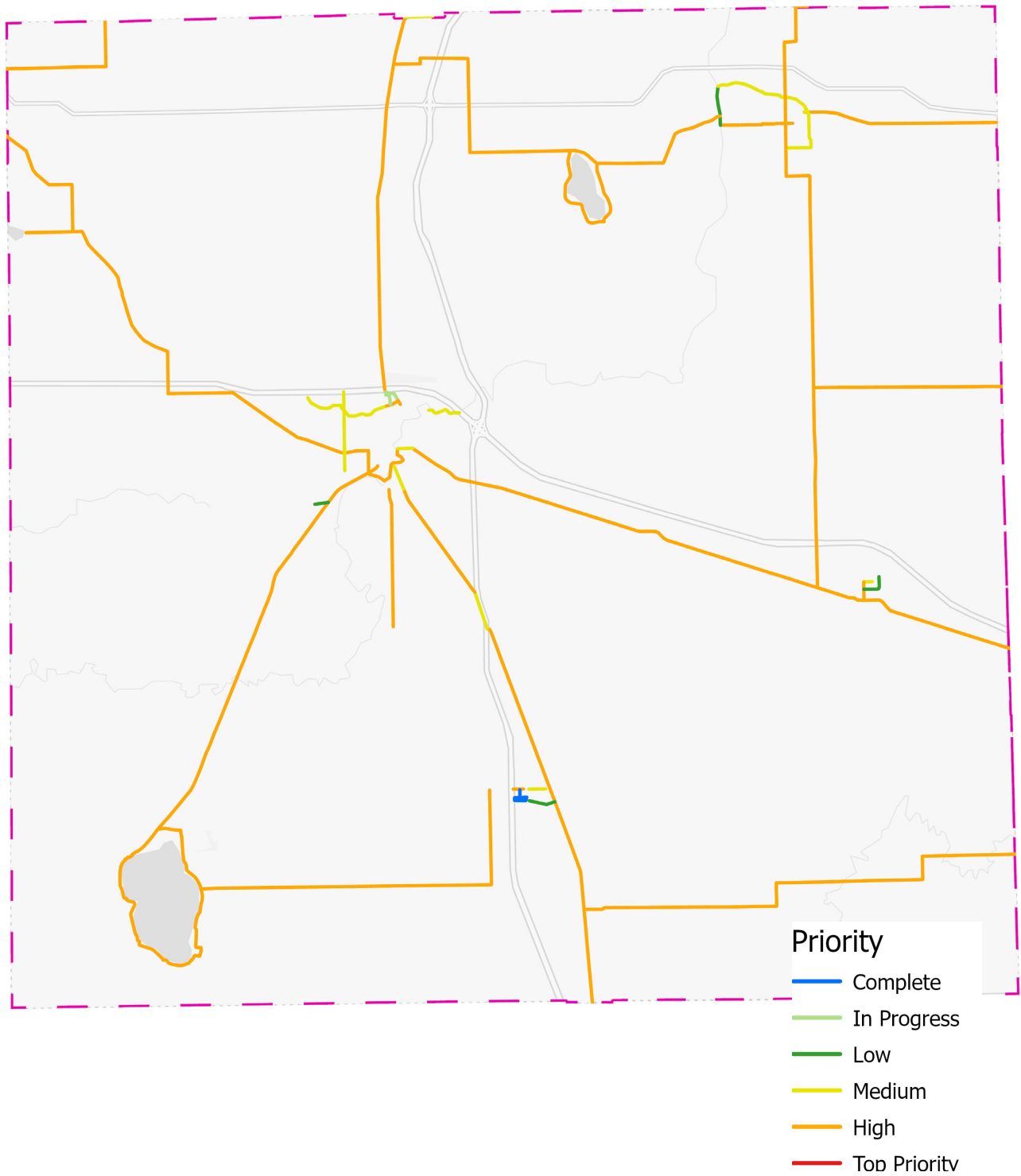


Table B-3: Marshall County Proposed Project List

ID	Sponsor	Project Name	Beginning Termini	Ending Termini	Type	Priority
200	Marshall County	Abandoned Rail	Culver	Plymouth	Shared Use Path	High
201	Marshall County	Michigan Rd/Old US 31	Marshall/St. Joseph County	US 30	Shared Use Path	High
202	Marshall County	Muckshaw Rd	Oakhill Ave	13th Rd	Wide Shoulders/ Signed Route	High
203	Marshall County	Lincoln Hwy/ Old US 30	Kosciusko/ Marshall County	Plymouth City Limits	Shared Use Path	High
204	Marshall County	Michigan Rd	Old US 31	Marshall County/ Fulton County	Signed Route	High
205	Marshall County	Michigan Rd	Old US 31	Eastwood Dr	Signed Route	High
206	Marshall County	19th Rd	Michigan Rd	Fir Rd	Signed Route	High
207	Marshall County	Fir Rd	19th Rd	18b Rd	Signed Route	High
208	Marshall County	18b Rd	Fir Rd	Cedar Rd	Signed Route	High
209	Marshall County	Cedar Rd	18b Rd	18th	Signed Route	High
210	Marshall County	18th Rd	Cedar Rd	Kosciusko/ Marshall County	Signed Route	High
211	Marshall County	Elm Rd	Lincolnway	3rd Rd	Signed Route	High
212	Marshall County	8th Rd	Elm Rd	County Line Rd	Signed Route	High
213	Marshall County	2b Rd	County Line Rd	Bremen Town Limits	Signed Route	High
214	Marshall County	3rd Rd/N Shore Dr	Plymouth Goshen Trl	Linden Rd	Signed Route	High
215	Marshall County	Plymouth Goshen Trl	Plymouth St	3a Rd	Signed Route	High
216	Marshall County	Linden Rd	3rd Rd	1st Rd	Signed Route	High
217	Marshall County	1st Rd	Linden Rd	Michigan Rd	Signed Route	High
218	Marshall County	Lake of the Woods	3rd Rd	3rd Rd	Signed Route	High
219	Marshall County	Lincolnway	Rose Rd	Lincolnway	Signed Route	High

Table B-3: Marshall County Proposed Project List

ID	Sponsor	Project Name	Beginning Termini	Ending Termini	Type	Priority
220	Marshall County	Rose Rd	Lincolnway	Plymouth LaPorte Trl	Signed Route	High
221	Marshall County	Plymouth LaPorte Trl	Rose Rd	4b Rd	Signed Route	High
222	Marshall County	4b Rd	Plymouth LaPorte Trl	Koontz Lake	Signed Route	High
223	Marshall County	Thorn Rd	4b Rd	3b Rd	Signed Route	High
224	Marshall County	3b Rd	Thorn Rd	Plymouth LaPorte Trl	Signed Route	High
225	Marshall County	Plymouth LaPorte Trl	3b Rd	County Line Rd	Signed Route	High
226	Marshall County	Linden Rd	SR 10	18b Rd	Signed Route	High
227	Marshall County	18b Rd	Linden Rd	Shore Dr	Signed Route	High
228	Marshall County	1st Rd	Tamarack Rd	County Line Rd	Signed Route	High
229	Marshall County	Tamarack Rd	County Line Rd	1st Rd	Signed Route	High
230	Marshall County	Lincolnway	Lincolnway	Plymouth City Limits	Signed Route	High
231	Marshall County	Elm Rd	Tyler Rd	4th St	Signed Route	High
232	Marshall County	US 31/Michigan Rd	13th Rd	Michigan Rd	Shared Use Path	Medium
199	Culver	Lake Maxinkuckee Trail	Culver	Culver	Shared Use Path	High
186	Argos	Indiana Ave/SR 10	US 31	Argos Community Park	Shared Use Path	High
187	Argos	Pond Trail	Indiana Ave	Indiana Ave	Complete	Medium
188	Argos	Indiana Ave/SR 10	Argos Community Park	1st St	Shared Use Path	Medium
189	Argos	Railroad Trail	Kenilworth Rd	Michigan St	Shared Use Path	Low
190	Bourbon	Florence St	Thompson St	Triton Elementary School	Shared Use Path	High
191	Bourbon	Thompson St	Florence St	Center St	Complete Street	Medium

Table B-3: Marshall County Proposed Project List

ID	Sponsor	Project Name	Beginning Termini	Ending Termini	Type	Priority
192	Bourbon	Liberty Ave/Triton Ave	Thompson St	Shaffer Rd	Shared Use Path	Low
193	Bremen	Grant St	Sunnyside Park	Yellow River	Shared Use Path	High
194	Bremen	Bremen Greenway	Yellow River Greenway	Plymouth St	Shared Use Path	Medium
195	Bremen	Woodies Ln	Plymouth St	3rd Rd	Bike Lane	Medium
196	Bremen	Center St	4th St	3rd Rd	Signed Route	High
197	Bremen	3rd Rd	Elm Rd	Woodies Ln	Signed Route	Medium
198	Bremen	Yellow River Greenway	Grant St	Bremen Greenway	Shared Use Path	Low
242	Plymouth	Greenway-Michigan Rd Connector	Existing Greenway	Michigan Rd	Shared Use Path	In Progress
233	Plymouth	Plymouth Greenway	Jefferson St	5th St	Shared Use Path	High
234	Plymouth	Lincolnway	Plymouth City Limits	Jefferson St	Signed Route	High
235	Plymouth	Michigan Rd	Eastwood Dr	Oakhill Ave	Signed Route	High
236	Plymouth	Lincolnway/Jefferson St	Plymouth City Limits	5th St	Signed Route	High
237	Plymouth	5th St	Jefferson St	Cromer St	Signed Route	High
588	Plymouth	Plymouth-Goshen Trail	Chuck Glaub Dr	Michigan Rd (SR 17)	Shared Use Path	High
586	Plymouth	Oak Dr	SR 17	US 30	Shared Use Path	Medium
587	Plymouth	Schuh Canal	Michigan Rd	Race St	Shared Use Path	Medium
238	Plymouth	Plymouth Greenway	Existing Greenway	US 30	Shared Use Path	Medium
239	Plymouth	Jefferson St	Plymouth Greenway Crossing	Lincolnway	Bike Lane	Medium
240	Plymouth	Michigan St	Pennsylvania Ave	Oakhill Ave	Signed Route	Medium

Table B-3: Marshall County Proposed Project List

ID	Sponsor	Project Name	Beginning Termini	Ending Termini	Type	Priority
241	Plymouth	Plymouth Greenway	Dixon Lake	Railroad Trail	Shared Use Path	Low

Figure B-5: St. Joseph County Active Transportation

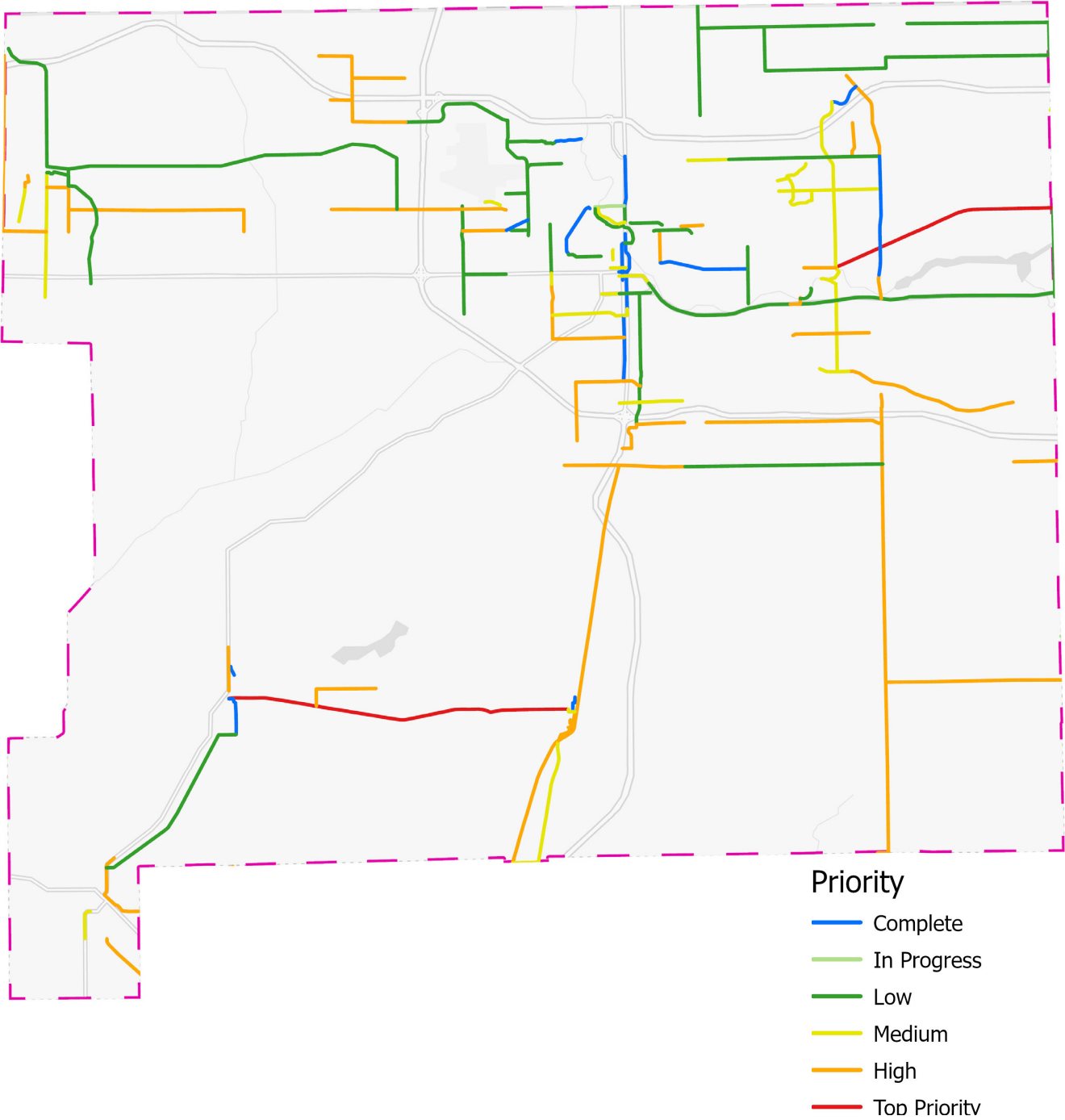


Table B-5: St. Joseph County Proposed Project List

ID	Sponsor	Project Name	Beginning Termini	Ending Termini	Type	Priority
351	St. Joseph County	Potato Creek Trail	North Liberty	Lakeville	Shared Use Path	Top Priority
326	St. Joseph County	Mishawaka-Elkhart Connection	Elkhart/St. Joseph County	Fir Rd	Shared Use Path	Top Priority
323	St. Joseph County	Auten Rd	SR 933	Laurel Rd	Shared Use Path	Complete
324	St. Joseph County	La Salle Trail	Darden	State Line Rd	Shared Use Path	Complete
325	St. Joseph County	Old US 31/Michigan Rd	Marshall/St. Joseph County	Kern Rd	Shared Use Path	High
327	St. Joseph County	Capital Ave	SR 23	Douglas Rd	Shared Use Path	High
328	St. Joseph County	Kern Rd	Lilac Rd	York Rd	Signed Route	High
329	St. Joseph County	Walkerton Trl	Marshall/St. Joseph County	Walkerton Town Limits	Signed Route	High
330	St. Joseph County	Dragoon Trl	Clover Rd	Beech Rd	Signed Route	High
331	St. Joseph County	Elm Rd	Ireland Rd	Tyler Rd	Signed Route	High
332	St. Joseph County	Jackson Rd	Ironwood Rd	Elm Rd	Signed Route	High
333	St. Joseph County	Edison Rd	Quince Rd	Sheridan St	Signed Route	High
334	St. Joseph County	Ardmore Trl	Mayflower Rd	Sheridan St	Signed Route	High
335	St. Joseph County	Old Cleveland Rd	Olive Rd	Primrose Rd	Signed Route	High
336	St. Joseph County	Primrose Rd	Old Cleveland Rd	Auten Rd	Signed Route	High
337	St. Joseph County	Auten Rd	Primrose Rd	Quince Rd	Signed Route	High
338	St. Joseph County	Darden Rd	Primrose Rd	Quince Rd	Signed Route	High
339	St. Joseph County	Brick Rd	Olive Rd	Primrose Rd	Signed Route	High
340	St. Joseph County	Linden Rd	Chippewa Ave	Johnson Rd	Signed Route	High
341	St. Joseph County	Dice St	Michigan Rd	St. Joseph St	Signed Route	High
342	St. Joseph County	St. Joseph St	Dice St	Ruth Ave	Signed Route	High

Table B-5: St. Joseph County Proposed Project List

ID	Sponsor	Project Name	Beginning Termini	Ending Termini	Type	Priority
343	St. Joseph County	Ruth Ave	St. Joseph St	Carroll St	Signed Route	High
344	St. Joseph County	Carroll St	Ruth Ave	Jackson Rd	Signed Route	High
345	St. Joseph County	Wintergreen Rd	Dunn Rd	Early Rd	Signed Route	High
346	St. Joseph County	Sage Rd	Early Rd	Edison Rd	Signed Route	High
347	St. Joseph County	Edison Rd	Sage Rd	Wintergreen Rd	Signed Route	High
348	St. Joseph County	Early Rd	Timothy Rd	County Line Rd	Signed Route	High
349	St. Joseph County	Kern Rd	Beech Rd	Ash Rd	Signed Route	High
350	St. Joseph County	Pierce Rd	Elm Rd	Ash Rd	Signed Route	High
357	St. Joseph County	Lincolnway	Mishawaka City Limits	Ash Rd	Complete Street	High
617	St. Joseph County	Capital Ave Trail	Jefferson Blvd	Douglas Rd	Shared Use Path	Medium
352	St. Joseph County	Douglas Rd	Twykenham Dr	SR 23	Shared Use Path	Medium
596	St. Joseph County	County Parks Connector	Bendix Woods Park	Spicer Lake Park	Shared Use Path	Medium
353	St. Joseph County	Adams Rd	Ironwood Rd	Elm Rd	Shared Use Path	Low
354	St. Joseph County	Brick Rd/Anderson Rd	Grape Rd	Ash Rd	Shared Use Path	Low
355	St. Joseph County	Adams Rd	Bittersweet Rd	Ash Rd	Shared Use Path	Low
356	St. Joseph County	Grape Rd	Brick Rd	Adams Rd	Shared Use Path	Low
613	St. Joseph County	Walkerton/N Liberty Trail	SR 23/Tyler Rd	Tamarak Trail	Shared Use Path	Low
	St. Joseph County	Ironwood Rd	Cleveland Rd	Stateline Rd	Shared Use Path	Low
593	St. Joseph County	Kern Rd	Elm Rd	York Rd	Shared Use Path	Low
594	St. Joseph County	Pine Rd	Edison Rd	Lincolnway West	Shared Use Path	Low



Table B-5: St. Joseph County Proposed Project List

ID	Sponsor	Project Name	Beginning Termini	Ending Termini	Type	Priority
595	St. Joseph County	Lincolnway West	Wintergreen Rd	Pine Rd	Shared Use Path	Low
247	Lakeville	Newton Park Trail	Wilson Dr	Newton Park	Shared Use Path	Complete
243	Lakeville	Motts Alley	Michigan Rd	Wilson Dr	Shared Use Path	High
244	Lakeville	Wetland Walkway	South Trail	Lakeville Comm. Center	Walking Path	High
245	Lakeville	Abandoned Railroad Corridor	Michigan Rd	LaVille Schools	Shared Use Path	Medium
246	Lakeville	Wilson Dr	Motts Alley	Mangus St	Shared Use Path	Medium
248	Mishawaka	Beacon Parkway	Capital Ave (Loop)	Capital Ave (Loop)	Shared Use Path	Complete
265	Mishawaka	Lincolnway	Ironwood Dr	Capital Ave	Complete Street	In Progress
266	Mishawaka	Lincolnway	Capital Ave	Mishawaka City Limits	Complete Street	In Progress
249	Mishawaka	Douglas Rd	Fir Rd	Capital Ave	Shared Use Path	High
250	Mishawaka	Juday Creek Golf Course Trail	Douglas Rd	Lindy Dr	Shared Use Path	High
251	Mishawaka	12th St	Union St	Downey Ave	Shared Use Path	High
252	Mishawaka	Capital Ave	Lincolnway	Jefferson Blvd	Shared Use Path	High
253	Mishawaka	Jefferson Blvd	Byrkit St	Cedar St	Walking Path	High
582	Mishawaka	Cedar St	Lincolnway	Madison	Shared Use Path	High
581	Mishawaka	Lincolnway East	Cedar St	Race St	Shared Use Path	High
254	Mishawaka	Fir Rd/Byrkit Ave	Beacon Pkwy	Jefferson Blvd	Shared Use Path	Medium
255	Mishawaka	Byrkit Ave	Prospect Dr	Dragoon Trl	Shared Use Path	Medium
256	Mishawaka	Byrkit Ave Pedestrian Bridge	Prospect Dr	Jefferson Blvd	Shared Use Path	Medium
257	Mishawaka	Prospect Dr	Merrifield Park	Byrkit Ave	Shared Use Path	Medium
258	Mishawaka	Holy Cross Pkwy	Trinity Place	Edison Lakes Pkwy	Shared Use Path	Medium

Table B-5: St. Joseph County Proposed Project List

ID	Sponsor	Project Name	Beginning Termini	Ending Termini	Type	Priority
259	Mishawaka	Juday Creek Trail	Edison Lakes Pkwy	Main St	Shared Use Path	Medium
260	Mishawaka	Edison Lake Pkwy	Holy Cross Pkwy	Park Place	Shared Use Path	Medium
261	Mishawaka	Park Place	Edison Lakes Pkwy	Filbert Rd	Shared Use Path	Medium
262	Mishawaka	Filbert Rd	Park Place	Day Rd	Shared Use Path	Medium
263	Mishawaka	Day Rd	Edison Lakes Pkwy	Fir Rd	Shared Use Path	Medium
264	Mishawaka	Dragoon Trl	Blair Hills Ave	Clover Rd	Shared Use Path	Medium
584	Mishawaka	Day Rd	SR 331	Main St	Shared Use Path	Medium
583	Mishawaka	Douglas Rd	Captial Ave	SR 23	Shared Use Path	Low
585	Mishawaka	Edgewater Dr	Mishawaka Ave	Cedar St	Shared Use Path	Low
267	New Carlisle	College St	Lincolnway	Bourissa Hills Park	Walking Path	High
268	New Carlisle	County Line Rd	Early Rd	Spicer Lake	Wide Shoulders/	High
269	New Carlisle	Dunn Rd	Race St	Wintergreen Rd	Signed Route	High
270	New Carlisle	Bourissa Hills Park Trail Connector	Bourissa Hills Park	Woodmont Ridge Dr	Shared Use Path	Medium
271	New Carlisle	Timothy Rd	Lincolnway	Bendix Woods	Wide Shoulders/	Medium
272	New Carlisle	Trail	Race St	Wintergreen Rd	Shared Use Path	Low
274	North Liberty	Tamarack Trail	Quinn Rd	Main St	Shared Use Path	Complete
275	North Liberty	Safe Routes to School	School Dr	Wrenwood Dr	Shared Use Path	Complete
276	North Liberty	SR 23	Osborne Rd	SR 4	Signed Route	High
322	"South Bend/ Mishawaka"	Logan St	Bethel College	Northside Blvd/ Wilson Blvd	Complete Street	Low
277	South Bend	Coal Line Phase I	Lincolnway	Riverside Dr	Shared Use Path	Complete
278	South Bend	Michigan St	Marion St	Bartlet St	Shared Use Path	Complete

Table B-5: St. Joseph County Proposed Project List

ID	Sponsor	Project Name	Beginning Termini	Ending Termini	Type	Priority
280	South Bend	Boland Dr	Portage Ave	Riverside Dr	Shared Use Path	Complete
281	South Bend	St. Joseph St/ Michigan St	Jefferson Blvd	Marion St	Cycle Track	Complete
282	South Bend	Michigan St	Jefferson Blvd	Broadway St	Bike Lane	Complete
283	South Bend	Main St	Marion St	South St	Cycle Track	Complete
285	South Bend	Jefferson Blvd	Eddy St	Logan St	Bike Lane	Complete
286	South Bend	Ardmore Trl	Sheriden St	Bendix Dr	Complete Street	Complete
295	South Bend	Michigan Rd	Angela Blvd	Cleveland Rd	Shared Use Path	Complete
297	South Bend	Main St	Chippewa Ave	Indiana Ave	Bike Lane	Complete
300	South Bend	Western Ave	St. Joseph St	Lafayette Blvd	Bike Lane	Complete
279	South Bend	Coal Line Trail Ph II	Riverside Dr	Michigan Rd	Shared Use Path	In progress
284	South Bend	Lafayette Blvd	Riverside Dr	North Shore Dr	Shared Use Path	High
287	South Bend	Chippewa Ave	Gertude St	Fellows St	Complete Street	High
288	South Bend	Jackson Rd	York Rd	Fellows St	Complete Street	High
289	South Bend	Olive St	Ewing Ave	Ford St	Complete Street	High
290	South Bend	Ewing St	Olive St	Main St	Complete Street	High
291	South Bend	Eddy St	Chalfant St	Jefferson Blvd	Complete Street	High
292	South Bend	Corby Blvd	Twykenham Dr	Ironwood Dr	Complete Street	High
293	South Bend	Riverside Dr	Michigan St	Michigan St	Shared Use Path	Medium
294	South Bend	Riverside Dr	Michigan St	Lafayette Blvd	Shared Use Path	Medium
296	South Bend	Indiana Ave/Railroad	Olive	Main St	Shared Use Path	Medium

Table B-5: St. Joseph County Proposed Project List

ID	Sponsor	Project Name	Beginning Termini	Ending Termini	Type	Priority
298	South Bend	Indiana Ave/ Michigan St	Main St	Broadway St	Shared Use Path	Medium
299	South Bend	Wayne St	Michigan St	Taylor St	Complete Street	Medium
301	South Bend	Monroe St/ Lincolnway	Lafayette Blvd	Bronson St	Complete Street	Medium
302	South Bend	Lincolnway West	Maplewood Ave	Lexington Ave/ Airport Blvd	Complete Street	Medium
303	South Bend	William St	Lincolnway	Washington St	Complete Street	Medium
304	South Bend	Michigan St	North Shore Dr	Angela Blvd	Complete Street	Medium
305	South Bend	Olive St	Ford St	Western Ave	Complete Street	Medium
306	South Bend	Sample St	SR 23	Lafayette Blvd	Complete Street	Medium
589	South Bend	North Shore Dr	Michigan St	Angela Blvd	Shared Use Path	Medium
590	South Bend	Ireland Rd	York St	Lafayette Blvd	Shared Use Path	Medium
307	South Bend	Railroad (Bendix Dr)	Westmore St	NimtZ Pkwy	Shared Use Path	Low
308	South Bend	Lathrop St	Bendix Dr	Portage Ave	Shared Use Path	Low
309	South Bend	Boland Dr	Portage Ave	Railroad (Bendix Dr) Trail	Shared Use Path	Low
310	South Bend	Fellows St	Sample St	Ireland Rd	Complete Street	Low
311	South Bend	Fellows St	Ireland Rd	Jackson Rd	Complete Street	Low
312	South Bend	Mayflower Rd	Dogwood Dr	Lincolnway	Complete Street	Low
313	South Bend	Olive St	Western Ave	Lincolnway	Complete Street	Low
314	South Bend	Howard St	North Shore Dr	SR 23	Complete Street	Low
315	South Bend	Campeau St	South Bend Ave	Rockne Dr	Complete Street	Low
316	South Bend	Sample St	Lafayette Blvd	High St	Complete Street	Low
317	South Bend	Western Ave	Sheriden St	Mayflower Rd	Complete Street	Low

Table B-5: St. Joseph County Proposed Project List

ID	Sponsor	Project Name	Beginning Termini	Ending Termini	Type	Priority
318	South Bend	Voorde Dr	Sheriden St	Bendix Dr	Complete Street	Low
319	South Bend	Prast Blvd	Ardmore Trl	Bendix Dr	Complete Street	Low
320	South Bend	Nimtz Pkwy	Railroad (Bendix Dr) Trail	Olive Rd	Complete Street	Low
321	South Bend	Lincolnway	Bronson St	Ironwood Dr	Complete Street	Low
592	South Bend	Colfax St/ Orange St	College St	Charles Martin Sr Dr	Shared Use Path	Low
591	South Bend	Riverside Dr	Michigan St	Angela Blvd	Shared Use Path	Low
358	Walkerton	SR 23	Harrison St	Walnut Crossing Dr	Walking Path	High
359	Walkerton	Harrison St/ Underwood Rd	County Line Rd	SR 23	Signed Route	High
360	Walkerton	SR 23	Walkerton Trl	Walkerton Town Limits	Walking Path	Medium

